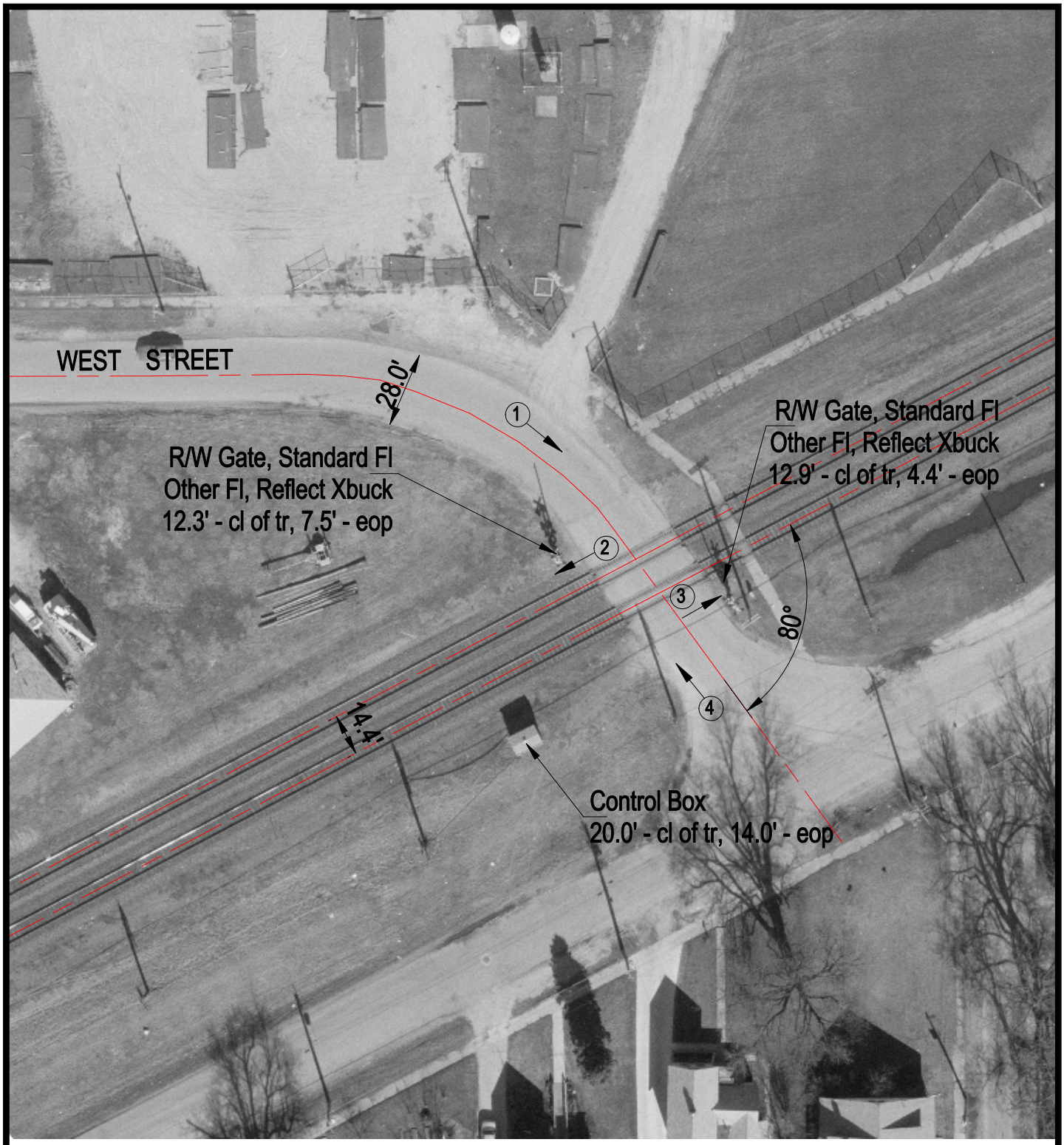

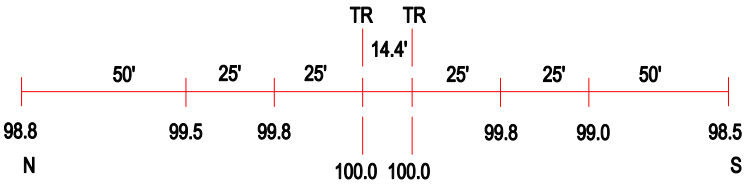

ROAD PROFILE

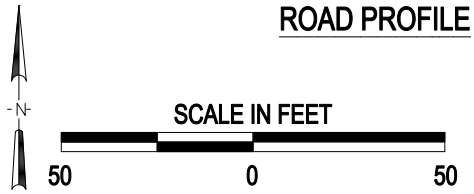

(3) Photo Location

Crossing #:	079739G
Location:	Henry Co., City of Kewanee (In)
Lat/Long:	41°14'29" / 89°56'22"
Railroad:	BNSF
Street:	West Street
Railroad Milepost:	131.80
Crossing Protection:	Train Activated Devices

J:\HENRY\079739G\079739G.DWG 04/05/01 07:52 WAK