

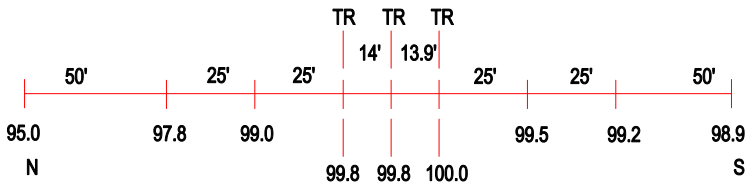

ROAD PROFILE

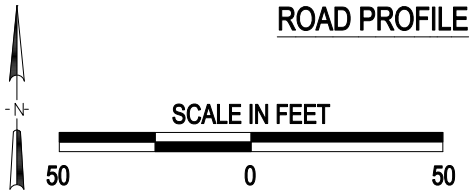

3 Photo Location

Crossing #:	079736L
Location:	Henry Co., City of Kewanee (In)
Lat/Long:	41°14'39" / 89°56'00"
Railroad:	BNSF
Street:	Grove Street
Railroad Milepost:	131.46
Crossing Protection:	Train Activated Devices

J:\HENRY\079736L\079736L.DWG 04/05/01 07:49 WAK