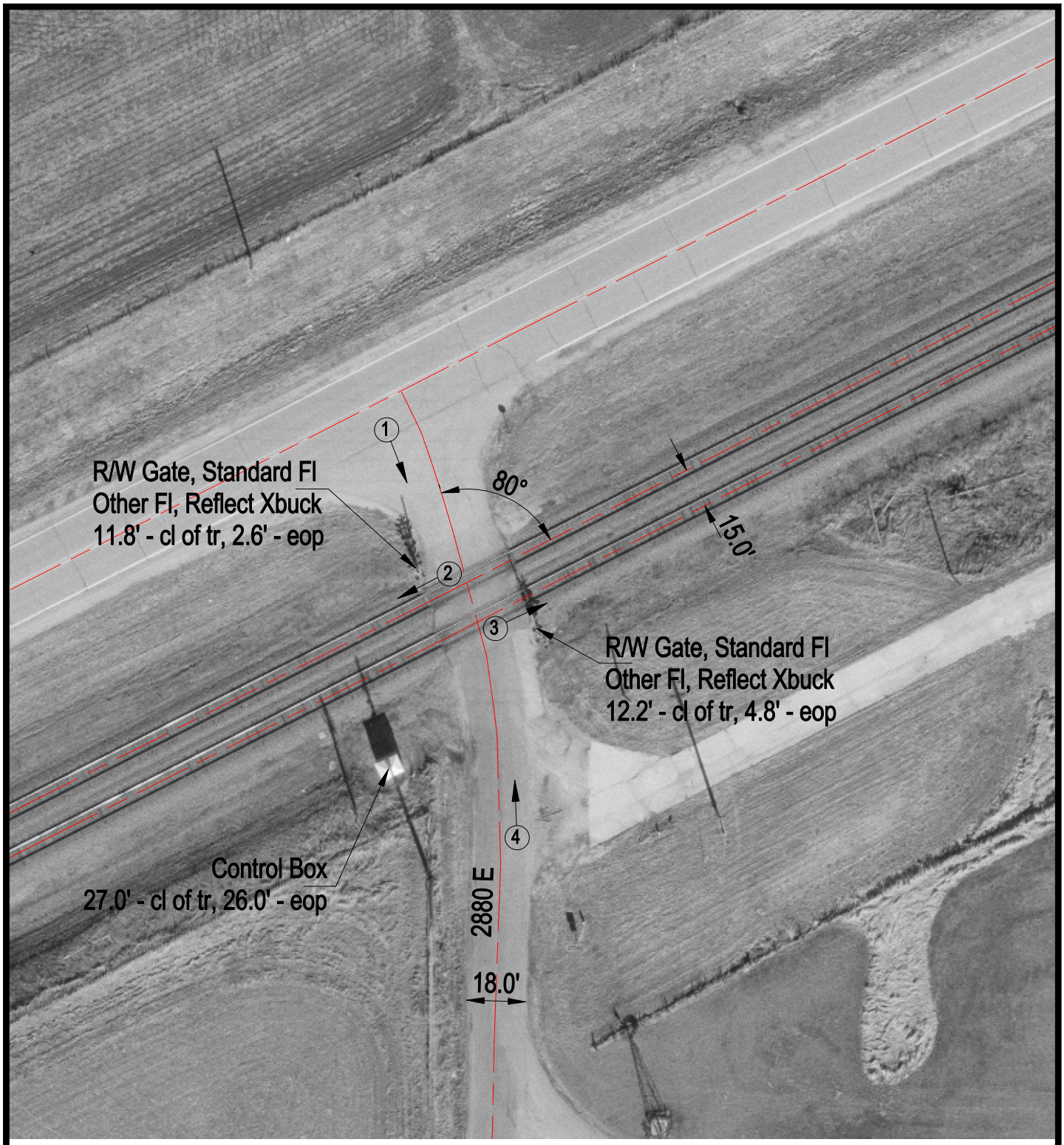

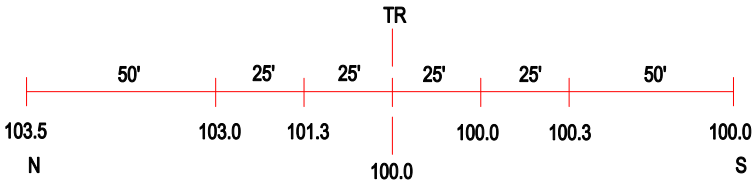

ROAD PROFILE

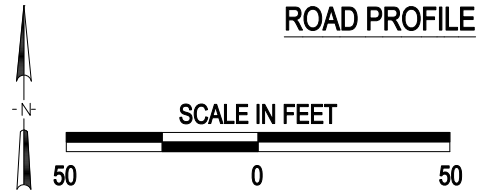

3 Photo Location

Crossing #:	079727M
Location:	Henry Co., City of Kewanee (Near)
Lat/Long:	41°15'49" / 89°52'53"
Railroad:	BNSF
Street:	2880 E
Railroad Milepost:	128.42
Crossing Protection:	Train Activated Devices

J:\HENRY\079727M\079727M.DWG 04/04/01 15:39 WAK