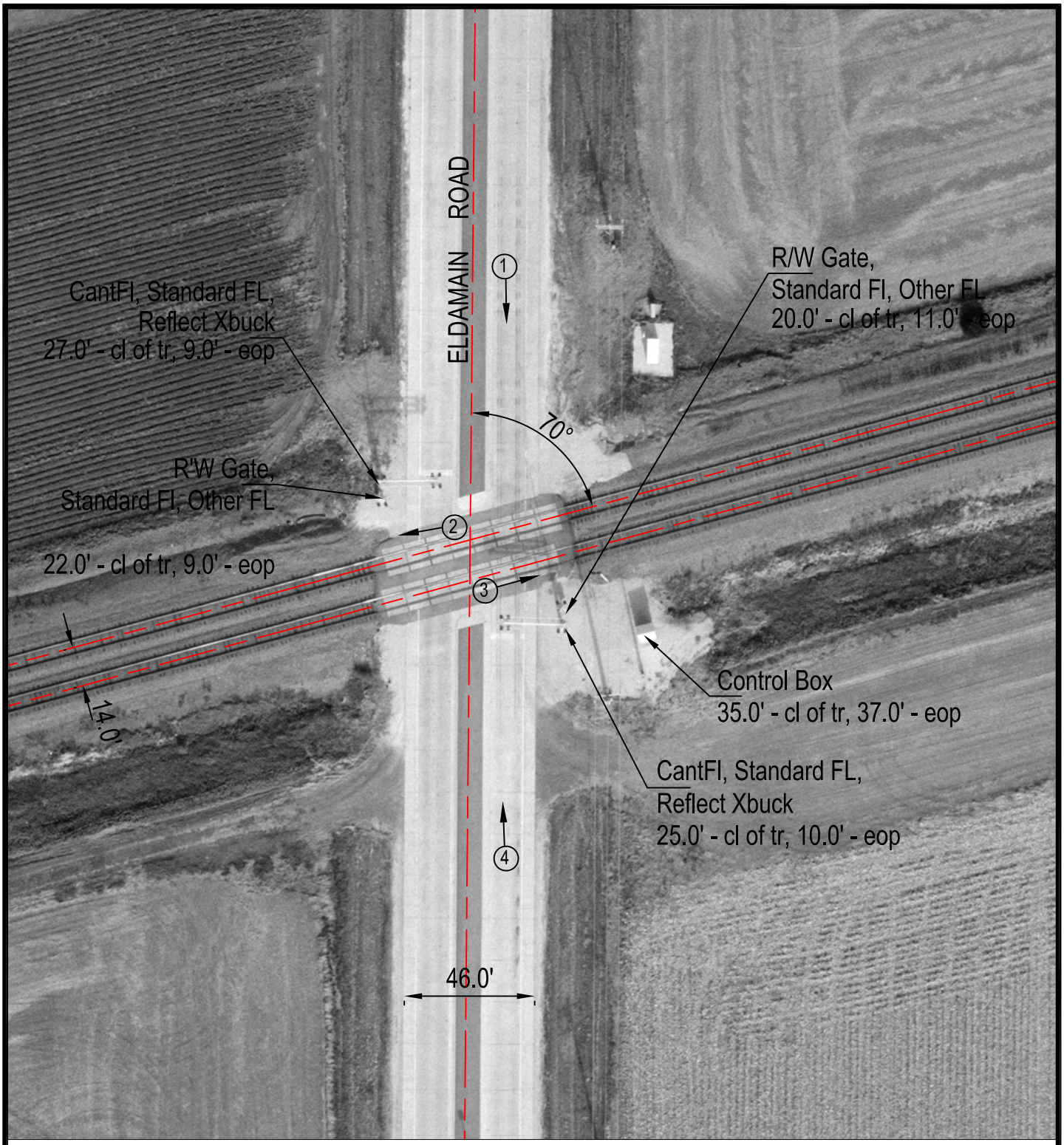


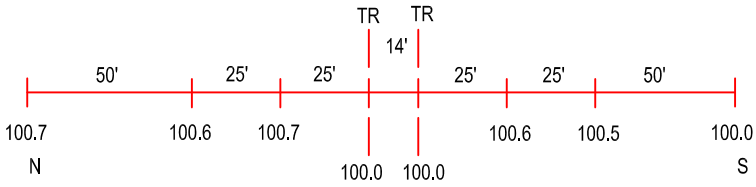


ROAD PROFILE

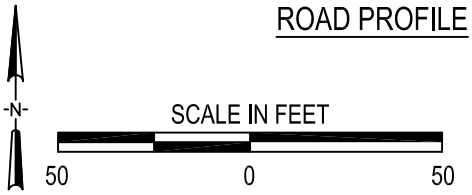


3 Photo Location

| | |
|---|---|
| Crossing #: | 079586F |
| Location: | Kendall Co., City of Plano (Near) |
| Lat/Long: | 41°40'24" / 88°29'18" |
| Railroad: | BNSF |
| Street: | Eldamain Road |
| Railroad Milepost: | 48.96 |
| Crossing Protection: | Train Activated Devices |

J:\KENDALL\079586F\079586F.DWG 03/02/01 11:18 HWH