


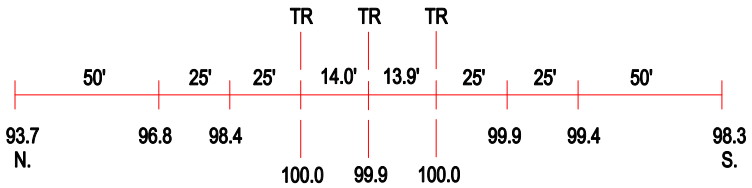


ROAD PROFILE

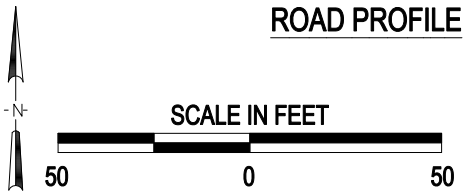


3 Photo Location

| | |
|---|---|
| Crossing #: | 079536C |
| Location: | DuPage Co., City of Downers Grove (I) |
| Lat/Long: | 41°47'44" / 88°00'43" |
| Railroad: | BNSF |
| Street: | Forest Avenue |
| Railroad Milepost: | 21.28 |
| Crossing Protection: | Train Activated Devices |