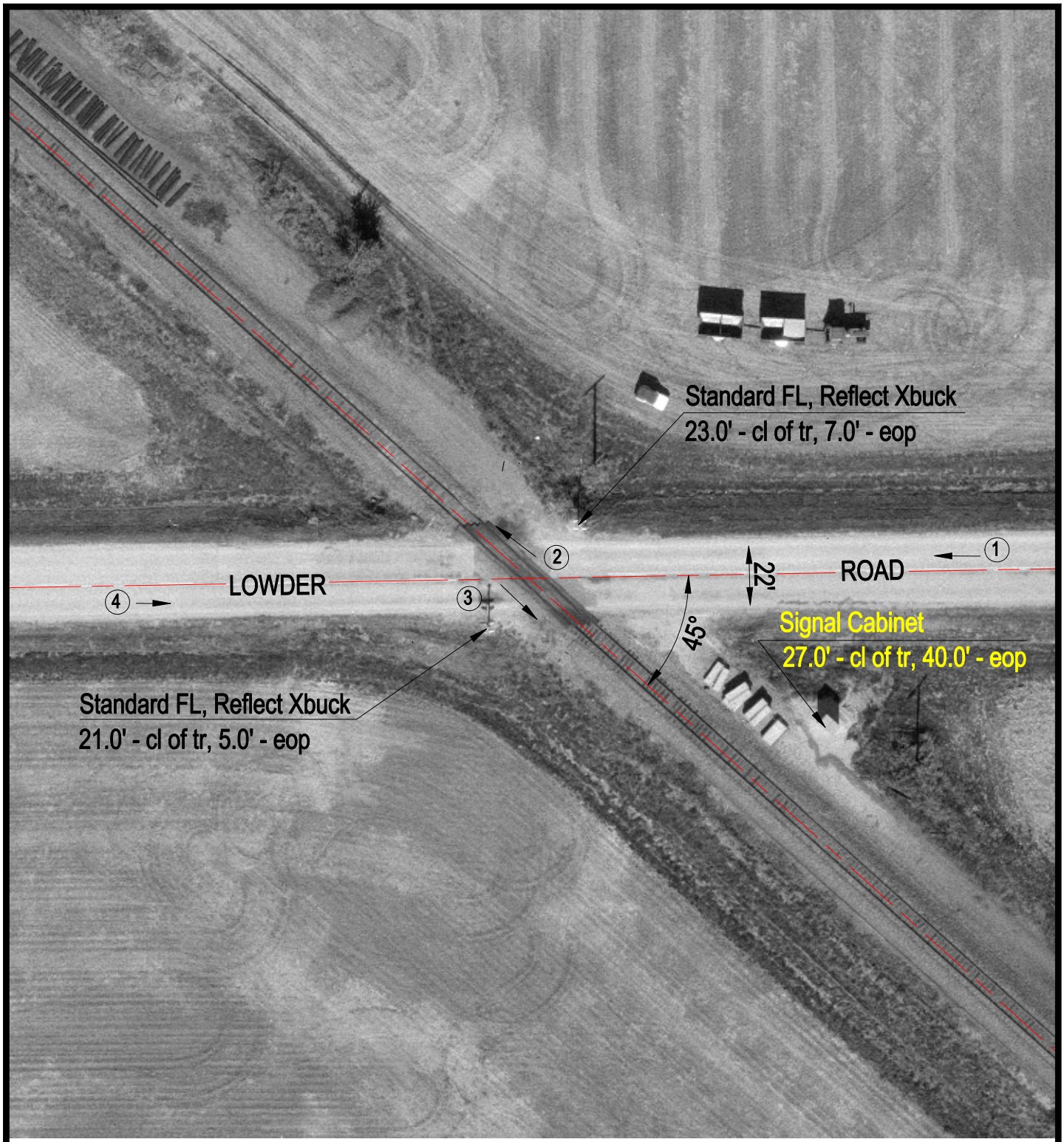

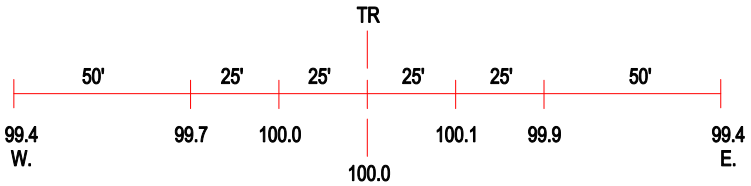

ROAD PROFILE

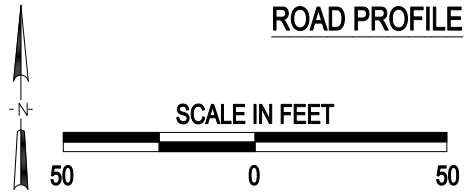

3 Photo Location

Crossing #:	078518B
Location:	Sangamon Co., City of Lowder (N)
Lat/Long:	39°32'40" / 89°50'15"
Railroad:	BNSF
Street:	Lowder Road
Railroad Milepost:	35.86
Crossing Protection:	Train Activated Devices

J:\SANGAMON\078518B\078518B.DWG 02/04/00 09:57 TFG