

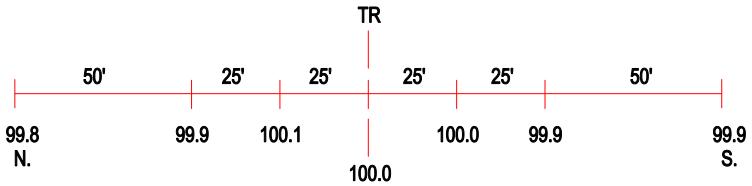

ROAD PROFILE

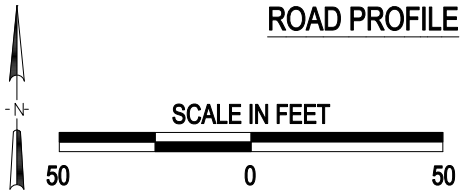

3 Photo Location

Crossing #:	078517U
Location:	Sangamon Co., City of Lowder (N)
Lat/Long:	39°32'50" / 89°50'29"
Railroad:	BNSF
Street:	Lowder Road
Railroad Milepost:	35.56
Crossing Protection:	Train Activated Devices

J:\SANGAMON\078517U\078517U.DWG 02/04/00 09:55 TFG