

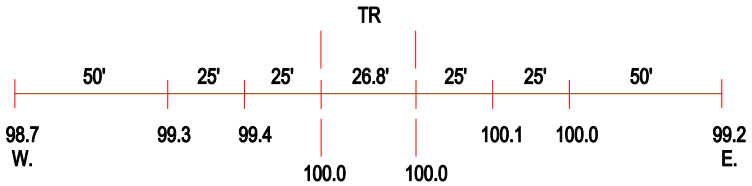

ROAD PROFILE

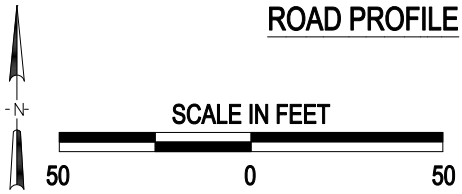

3 Photo Location

Crossing #:	078515F
Location:	Sangamon Co., City of Lowder (N)
Lat/Long:	39°33'07" / 89°50'53"
Railroad:	BNSF
Street:	Equity Road
Railroad Milepost:	35.11
Crossing Protection:	Train Activated Devices

J:\SANGAMON\078515F\078515F.DWG 02/07/00 06:51 TFG