

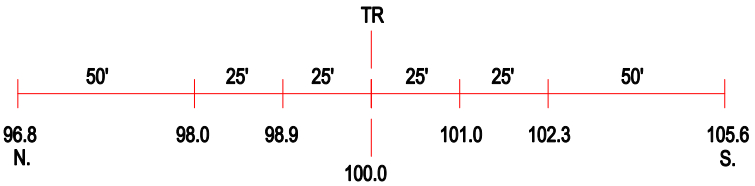

ROAD PROFILE

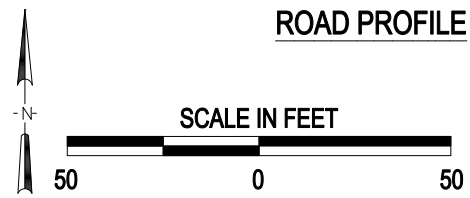

(3) Photo Location

Crossing #:	078487E
Location:	Morgan Co., City of Jacksonville (I)
Lat/Long:	39°44'15" / 90°13'20"
Railroad:	BNSF
Street:	Clay Avenue
Railroad Milepost:	10.02
Crossing Protection:	Signs

J:\MORGAN\078487E\078487E.DWG 05/12/00 05:06 TFG