

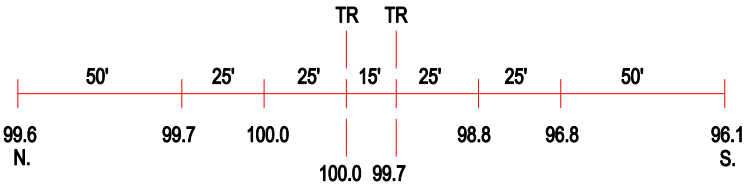

ROAD PROFILE

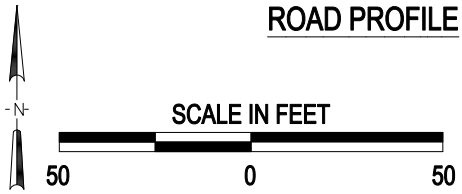

3 Photo Location

Crossing #:	078478F
Location:	Morgan Co., City of Jacksonville (N)
Lat/Long:	39°43'05" / 90°11'31"
Railroad:	BNSF
Street:	Woods Lane
Railroad Milepost:	12.37
Crossing Protection:	Train Activated Devices

J:\MORGAN\078478F\078478F.DWG 05/11/00 08:00 TFG