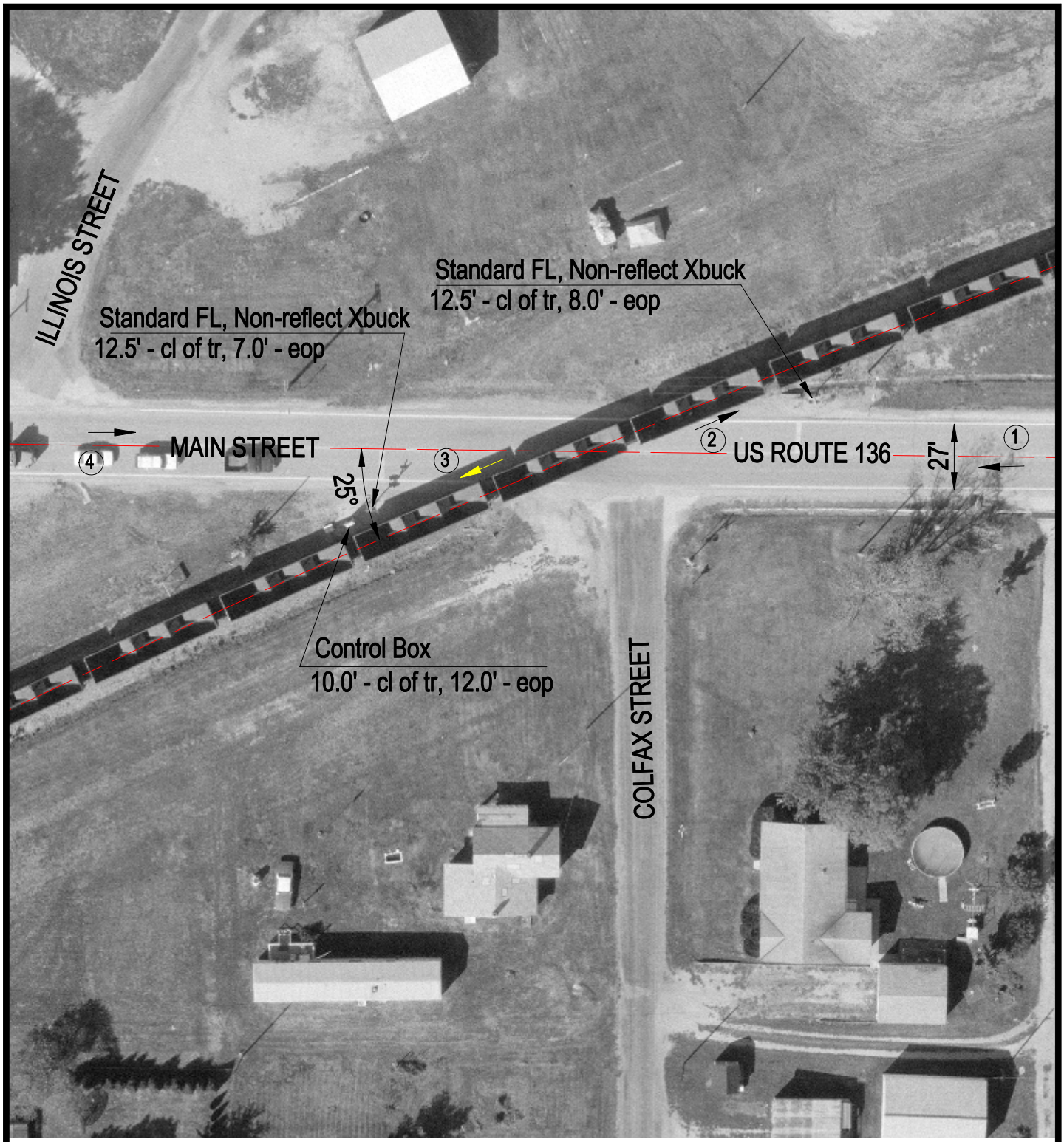


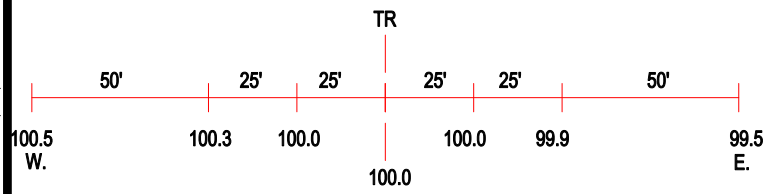


ROAD PROFILE

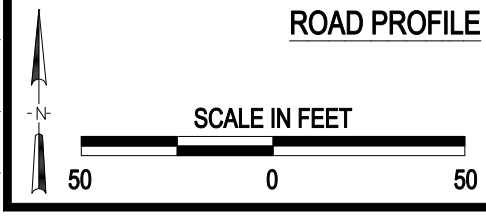


3 Photo Location

| | |
|---|---|
| Crossing #: | 078336P |
| Location: | Fulton Co., City of Ipava (I) |
| Lat/Long: | 40°21'06" / 90°19'16" |
| Railroad: | BNSF |
| Street: | Main Street |
| Railroad Milepost: | 87.40 |
| Crossing Protection: | Train Activated Devices |

J:\FULTON\078336P\078336P.DWG 03/20/00 11:04 TFG