

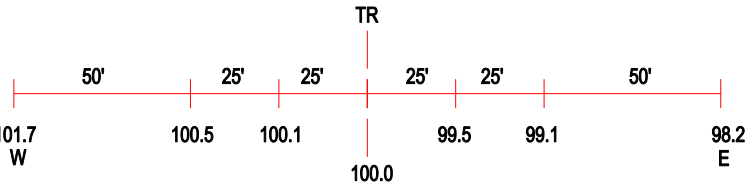

ROAD PROFILE

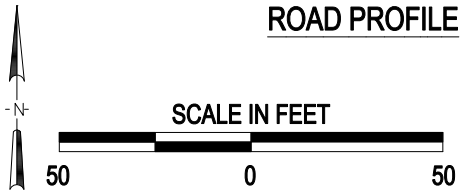

(3) Photo Location

Crossing #:	078285G
Location:	Peoria Co., City of Peoria (I)
Lat/Long:	40°40'23" / 89°36'49"
Railroad:	BNSF
Street:	Leland Street
Railroad Milepost:	1.25
Crossing Protection:	Signs

J:\PEORIA\078285C\078285C.DWG 11/13/00 09:43 JLA