

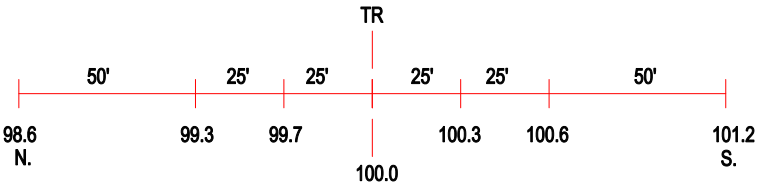

ROAD PROFILE

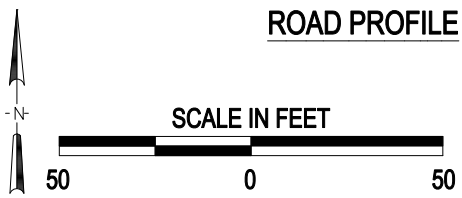

3 Photo Location

Crossing #:	072962L
Location:	Ogle Co., City of Mt. Morris (I)
Lat/Long:	42°03'01" / 89°25'46"
Railroad:	BNSF
Street:	Peterson Drive
Railroad Milepost:	105.01
Crossing Protection:	Signs

J:\OGLE\072962L\072962L.DWG 03/08/00 10:43 TFG