

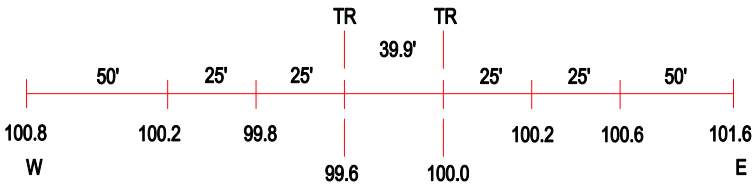

ROAD PROFILE

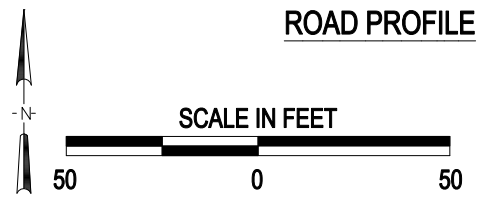

3 Photo Location

Crossing #:	072827T
Location:	McDonough Co., City of Colmar (Near)
Lat/Long:	40°20'43" / 90°53'27"
Railroad:	BNSF
Street:	Lang Road
Railroad Milepost:	217.44
Crossing Protection:	Train Activated Devices

J:\MCDONOUGH\072827T\072827T.DWG 03/06/01 15:38 HWH