

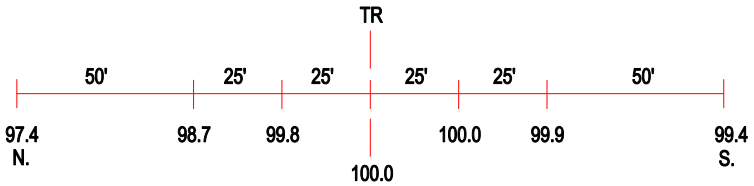

ROAD PROFILE

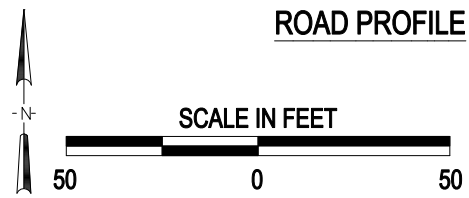

3 Photo Location

Crossing #:	072805T
Location:	Adams Co., City of Paloma (N)
Lat/Long:	40°01'23" / 91°11'46"
Railroad:	BNSF
Street:	1650th Street
Railroad Milepost:	248.03
Crossing Protection:	Signs

J:\ADAMS\072805T\072805T.DWG 02/21/00 15:21 TFG