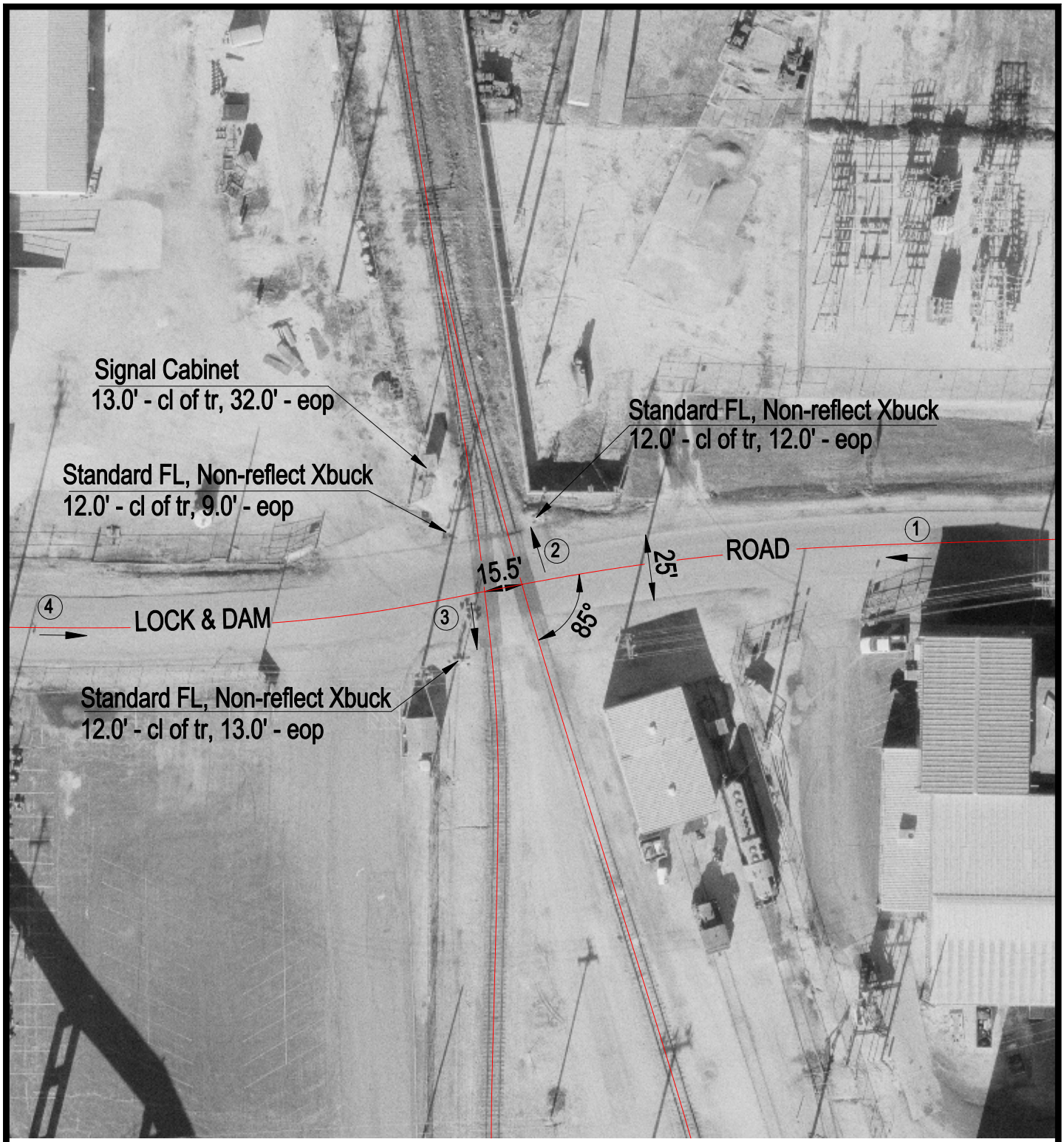

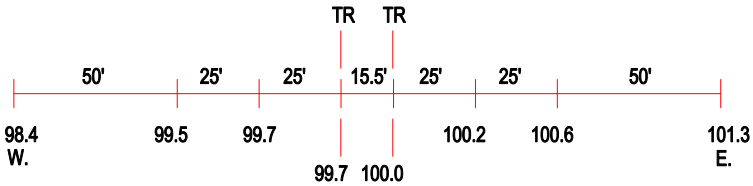

ROAD PROFILE

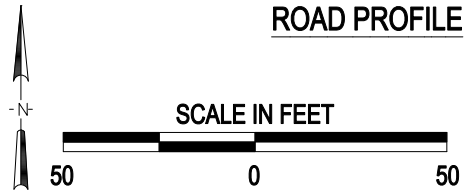

(3) Photo Location

Crossing #:	072746T
Location:	Adams Co., City of Quincy (N)
Lat/Long:	39°54'23" / 91°24'41"
Railroad:	BNSF
Street:	Lock & Dam Road
Railroad Milepost:	264.53
Crossing Protection:	Train Activated Devices

J:\ADAMS\072746T\072746T.DWG 02/18/00 09:21 TFG