

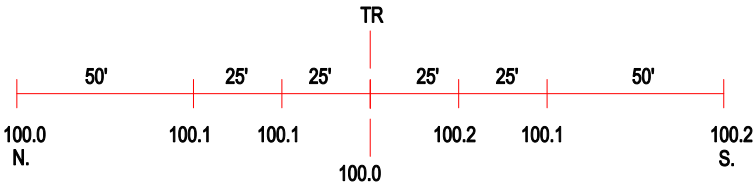

ROAD PROFILE

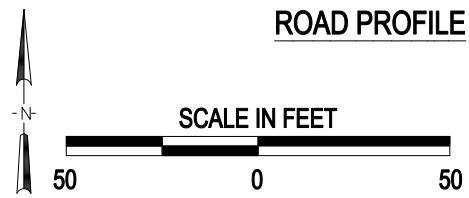

3 Photo Location

Crossing #:	072739H
Location:	Adams Co., City of Quincy (N)
Lat/Long:	39°53'20" / 91°24'12"
Railroad:	BNSF
Street:	Ill. Route 57
Railroad Milepost:	265.94
Crossing Protection:	Train Activated Devices

J:\ADAMS\072739H\072739H.DWG 02/18/00 06:36 TFG