


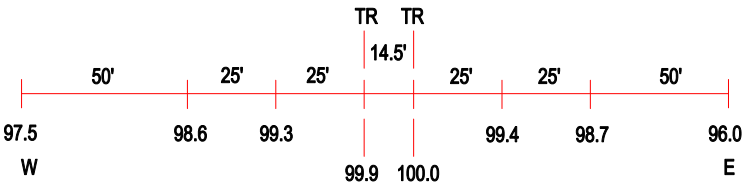


ROAD PROFILE

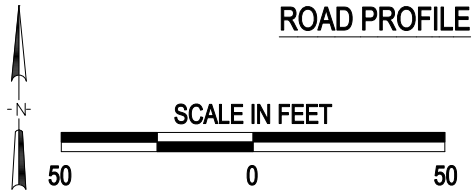


3 Photo Location

| | |
|---|---|
| Crossing #: | 072586G |
| Location: | McDonough Co., City of Bushnell (Near) |
| Lat/Long: | 40°34'15" / 90°29'44" |
| Railroad: | BNSF |
| Street: | Timberview Road |
| Railroad Milepost: | 189.67 |
| Crossing Protection: | Train Activated Devices |

J:\MCDONOUGH\072586G\072586G.DWG 10/31/00 09:54 JLA