


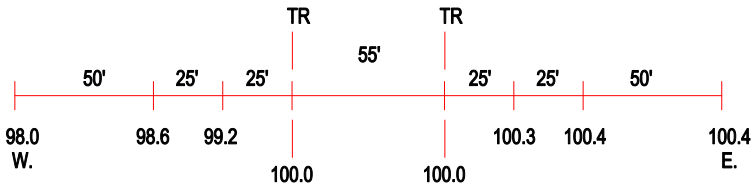


ROAD PROFILE

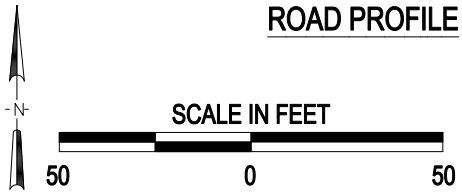


3 Photo Location

| | |
|---|---|
| Crossing #: | 072541A |
| Location: | Peoria Co., City of Peoria (N) |
| Lat/Long: | 40°42'11" / 89°42'12" |
| Railroad: | BNSF |
| Street: | Farmington Road |
| Railroad Milepost: | 45.71 |
| Crossing Protection: | Train Activated Devices |

J:\PEORIA\072541A\072541A.DWG 03/06/01 12:09 PMM