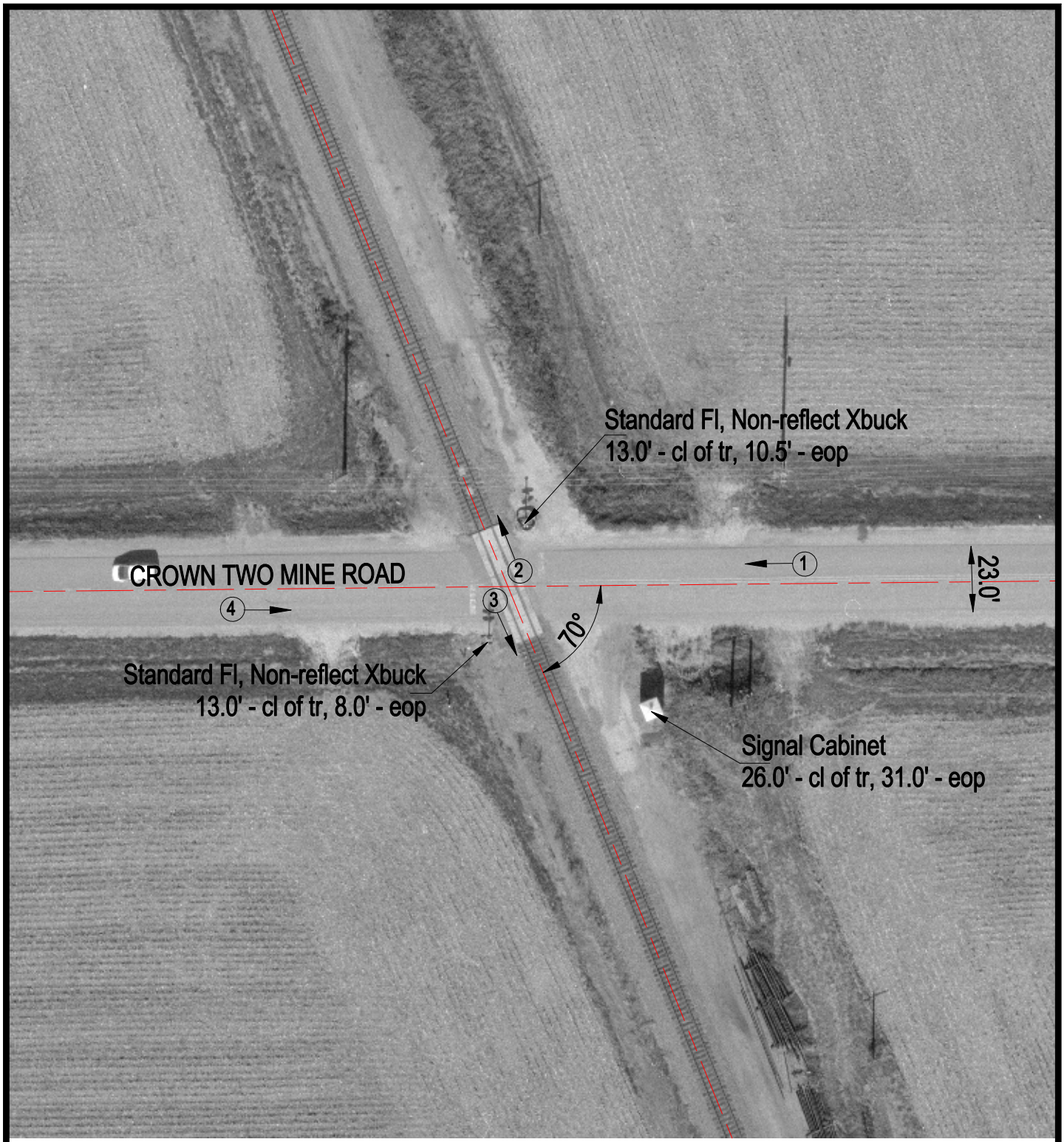

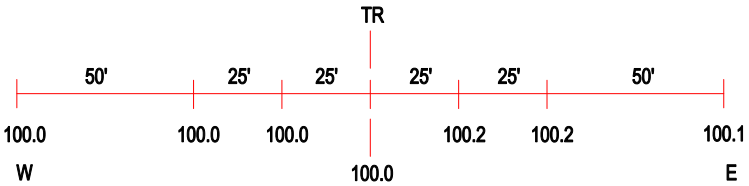

ROAD PROFILE

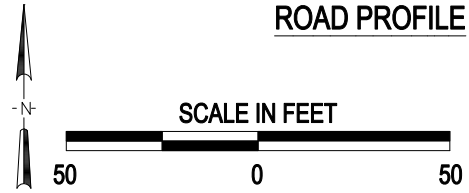

3 Photo Location

Crossing #:	072280C
Location:	Macoupin Co., City of Virden (Near)
Lat/Long:	39°28'44" / 89°46'24"
Railroad:	BNSF
Street:	Crown Two Mine Road
Railroad Milepost:	42.46
Crossing Protection:	Train Activated Devices

J:\MACOUPIN\072280C\072280C.DWG 02/17/00 16:24 JLA