

Aerial Imagery Courtesy of IDOT @ 2006

NOTE: ALL MEASUREMENTS ARE IN FEET

DOT/AAR Inventory #: 070074H

Location: Ogle Co., In Mt Morris, IL

Lat/Long: 42º 3' 8"/-89º 25' 56"

Railroad Milepost - Line: 105.25-G

Crossing Angle (Deg.): 35

Crossing Width (By Track): 54.5

Number of Tracks: 1

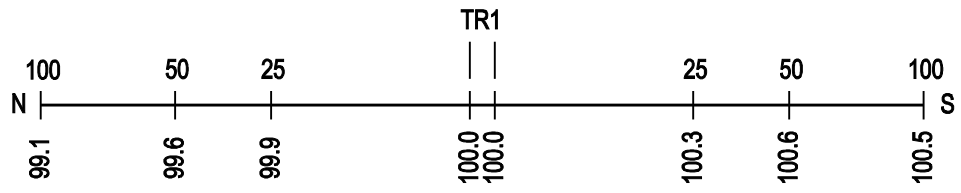

ROAD PROFILE

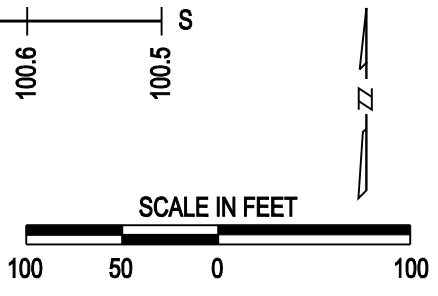

Copyright 2010 by The State of Illinois