

Aerial Imagery Courtesy of IDOT @ 2006

NOTE: ALL MEASUREMENTS ARE IN FEET

DOT/AAR Inventory #: 069823M

Location: Ogle Co., Near Oregon, IL

Lat/Long: 41º 59' 33"/-89º 17' 30"

Railroad Milepost - Line: 96.13-B

Crossing Angle (Deg.): 60

Crossing Width (By Track): 32.5

Number of Tracks: 1

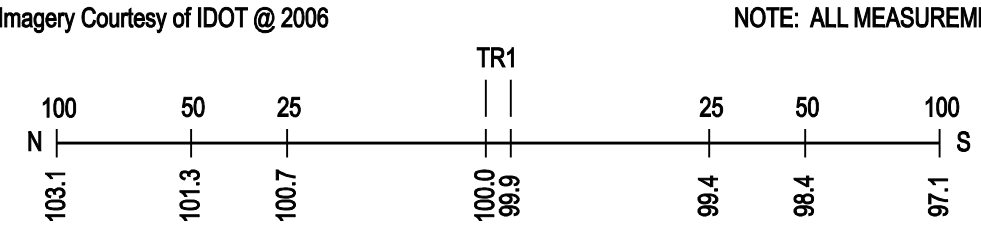

ROAD PROFILE

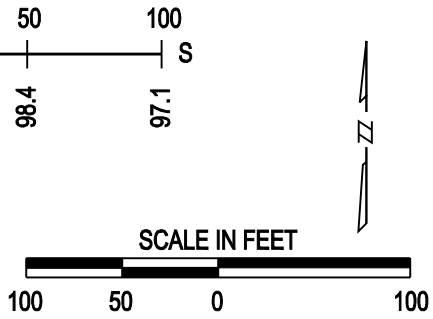

Copyright 2010 by The State of Illinois