

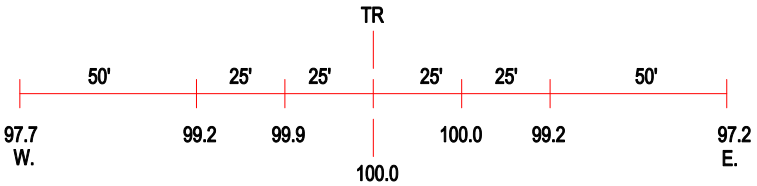

ROAD PROFILE

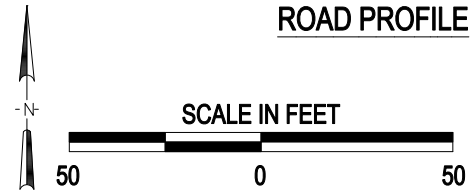

(3) Photo Location

Crossing #:	069813G
Location:	Ogle Co., City of Chana (N)
Lat/Long:	41°58'15" / 89°11'36"
Railroad:	BNSF
Street:	Grist Mill Road
Railroad Milepost:	90.84
Crossing Protection:	Train Activated Devices

J:\OGLE\069813G\069813G.DWG 03/06/00 05:32 TFG