

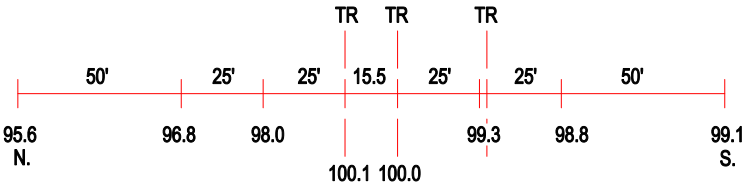

ROAD PROFILE

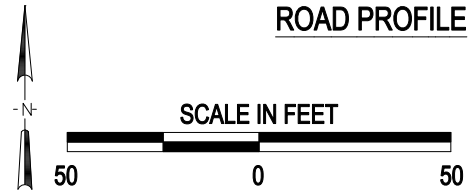

(3) Photo Location

Crossing #:	069764M
Location:	De Kalb Co., City of Shabbona (I)
Lat/Long:	41°46'04" / 88°52'13"
Railroad:	BNSF
Street:	Pontiac Street
Railroad Milepost:	66.97
Crossing Protection:	Train Activated Devices

J:\DEKALB\069764M\069764M.DWG 02/27/01 16:00 HWH