

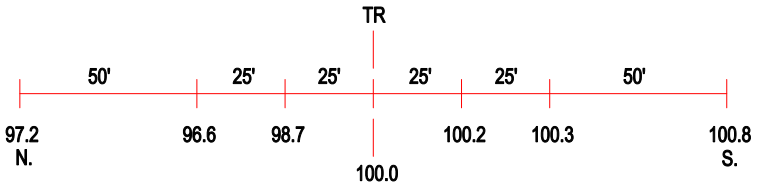

ROAD PROFILE

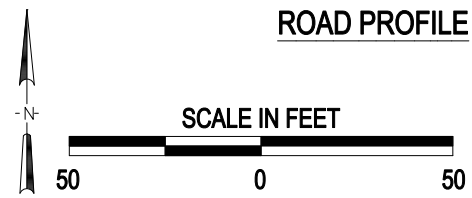

3 Photo Location

Crossing #:	069753A
Location:	De Kalb Co., City of Waterman (N)
Lat/Long:	41°46'06" / 88°44'08"
Railroad:	BNSF
Street:	Crego Road
Railroad Milepost:	60.00
Crossing Protection:	Signs

J:\DEKALB\069753A\069753A.DWG 04/10/00 11:51 TFC