

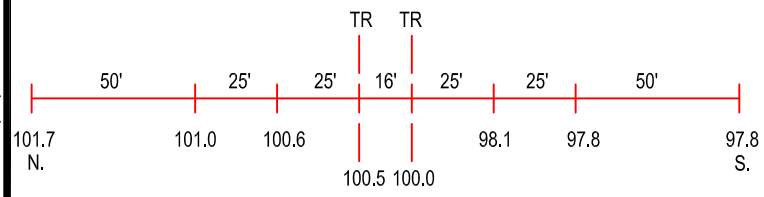

ROAD PROFILE

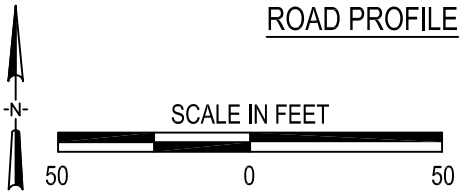

3 Photo Location

Crossing #:	069741F
Location:	De Kalb Co., City of Hinckley (I)
Lat/Long:	41°46'06" / 88°38'16"
Railroad:	BNSF
Street:	Oak Street
Railroad Milepost:	54.98
Crossing Protection:	Train Activated Devices

J:\DEKALB\069741F\069741F.DWG 04/10/00 09:11 TFG