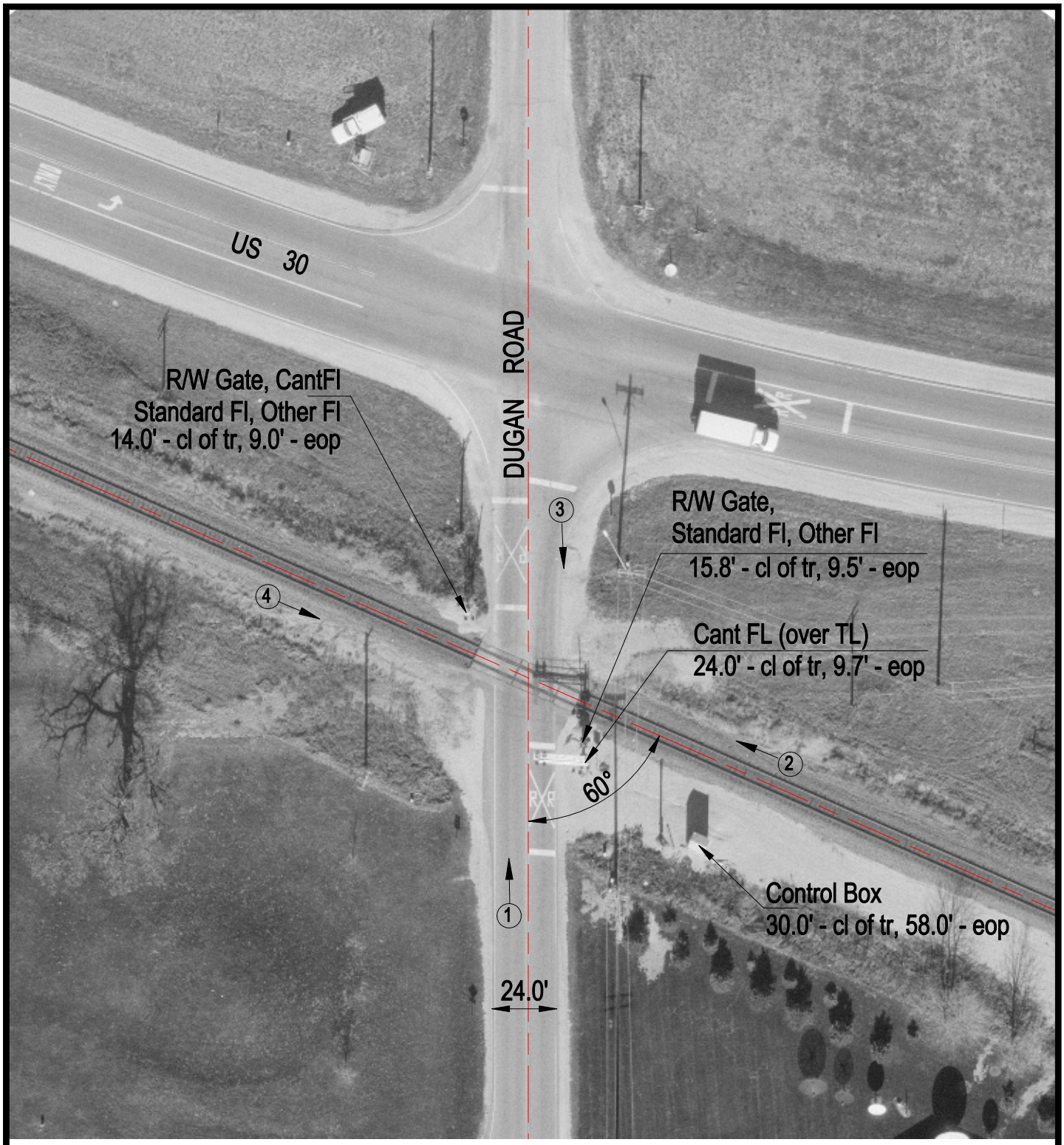

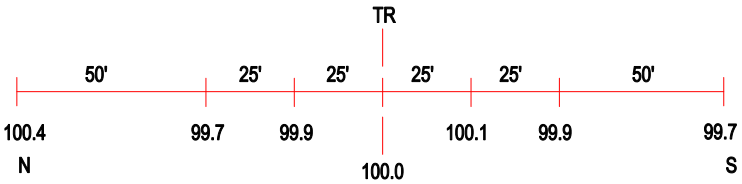

ROAD PROFILE

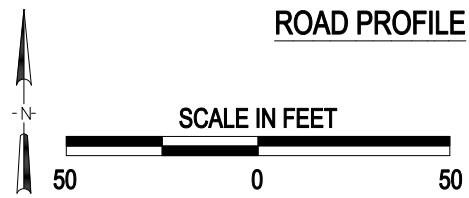

(3) Photo Location

Crossing #:	069728S
Location:	Kane Co., City of Sugar Grove (Near)
Lat/Long:	41°45'48" / 88°29'19"
Railroad:	BNSF
Street:	Dugan Road
Railroad Milepost:	47.19
Crossing Protection:	Train Activated Devices

J:\KANE\069728S\069728S.DWG 03/01/01 11:47 JLA