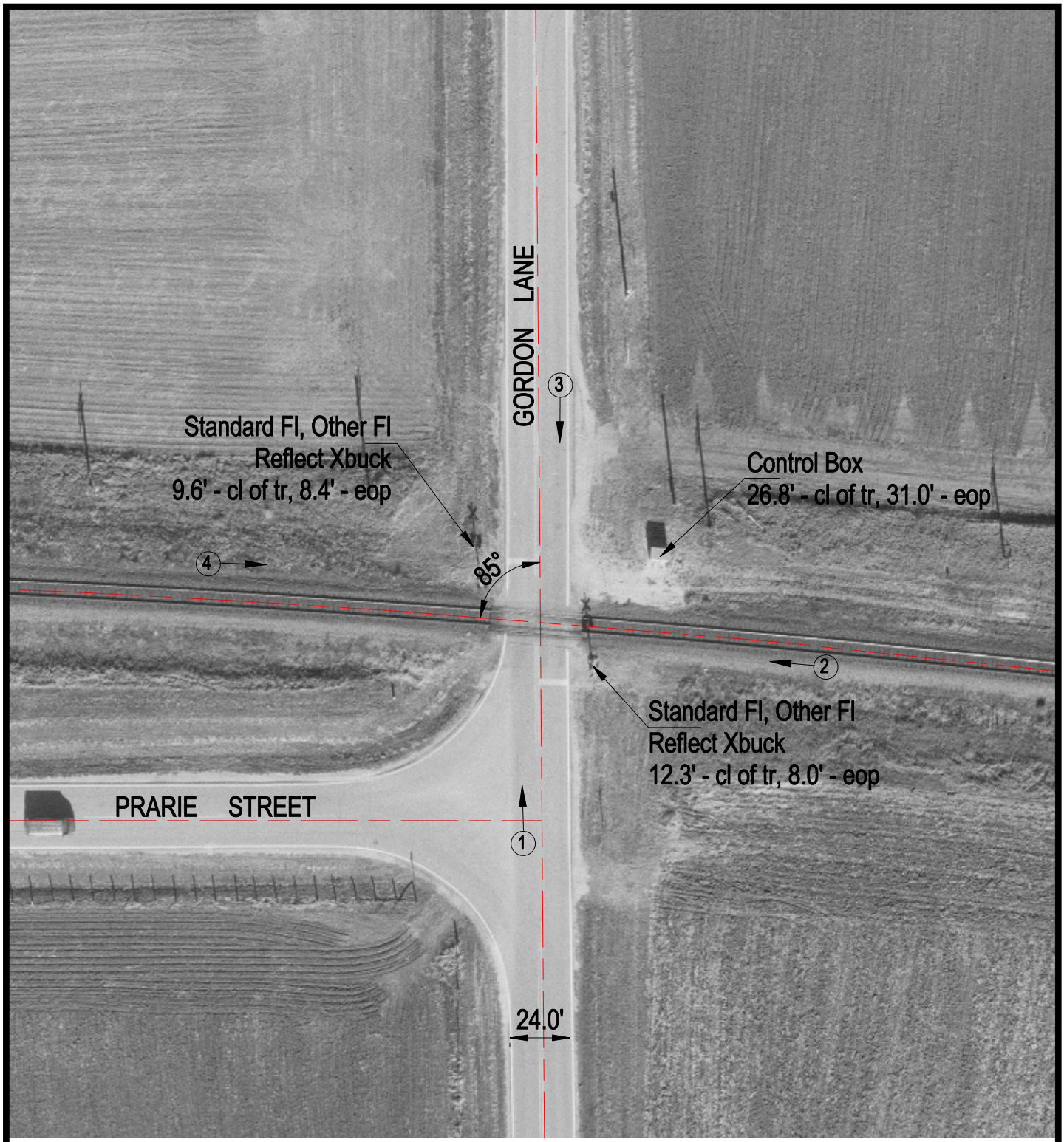

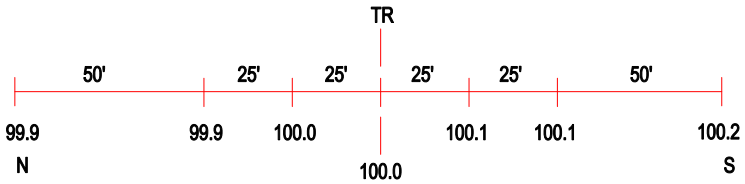

ROAD PROFILE

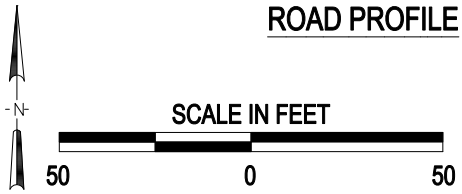

3 Photo Location

Crossing #: 069721U

Location: Kane Co., City of Sugar Grove (Near)

Lat/Long: 41°45'32" / 88°24'39"

Railroad: BNSF

Street: Gordon Road

Railroad Milepost: 42.91

Crossing Protection: Train Activated Devices

J:\KANE\069721U\069721U.DWG 06/21/00 14:37 TFC