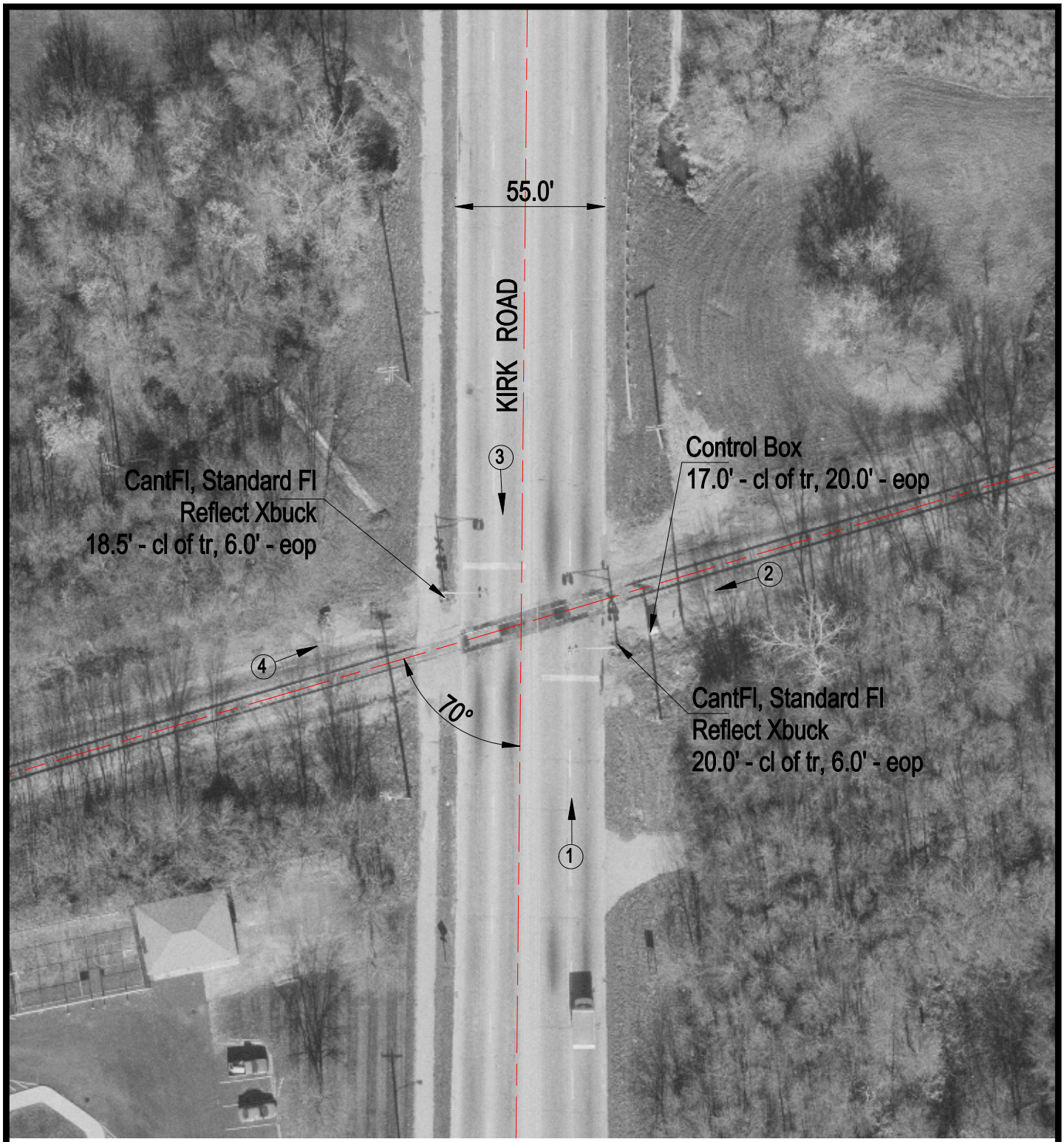

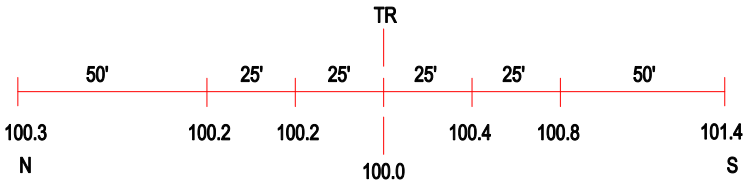

ROAD PROFILE

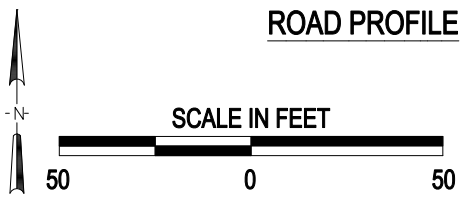

(3) Photo Location

Crossing #:	069708F
Location:	Kane Co., City of Batavia (In)
Lat/Long:	41°51'21" / 88°16'42"
Railroad:	BNSF
Street:	Kirk Road
Railroad Milepost:	7.74
Crossing Protection:	Train Activated Devices

J:\KANE\069708F\069708F.DWG 05/08/00 13:03 JLA