

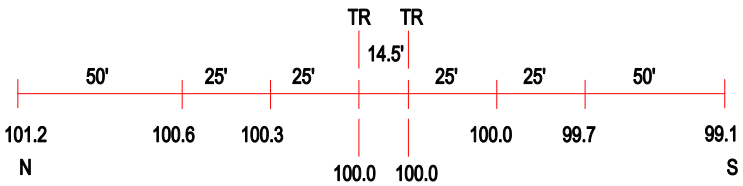

ROAD PROFILE

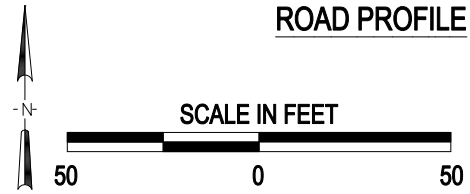

(3) Photo Location

Crossing #:	069706S
Location:	Kane Co., City of Batavia (Near)
Lat/Long:	41°51'10" / 88°17'26"
Railroad:	BNSF
Street:	Raddat Road
Railroad Milepost:	7.12
Crossing Protection:	Train Activated Devices

J:\KANE\069706S\069706S.DWG 03/02/01 11:36 JLA