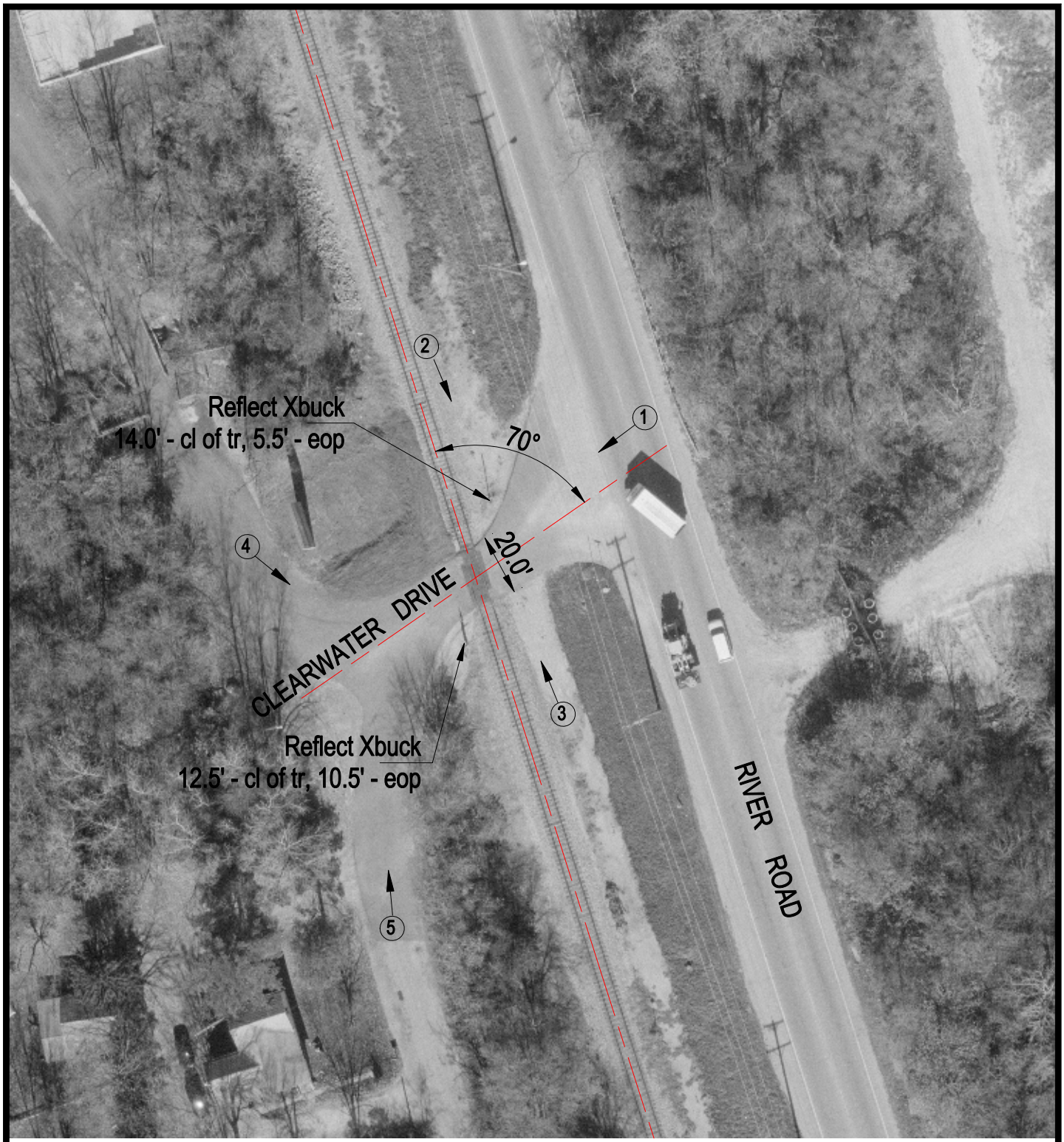

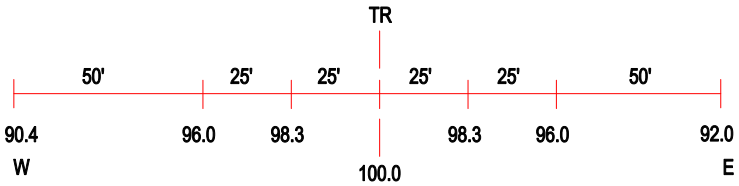

ROAD PROFILE

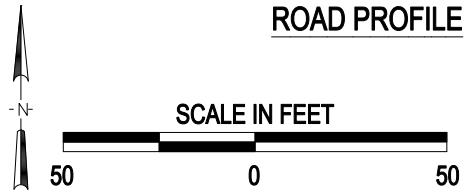

(3) Photo Location

Crossing #:	069682F
Location:	Kane Co., City of Aurora (Near)
Lat/Long:	41°47'33" / 88°18'58"
Railroad:	BNSF
Street:	Clearwater Drive
Railroad Milepost:	2.10
Crossing Protection:	Sign

J:\KANE\069682F\069682F.DWG 03/01/01 11:23 JLA