

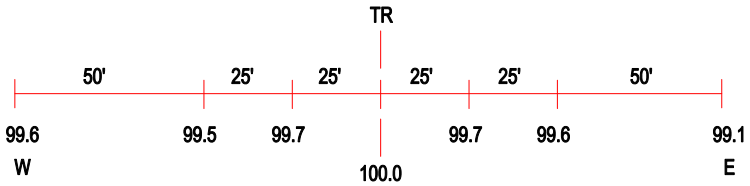

ROAD PROFILE

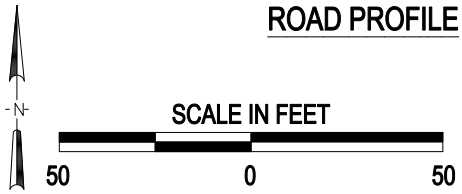

3 Photo Location

Crossing #:	069629U
Location:	Kane Co., City of Aurora (In)
Lat/Long:	41°45'45" / 88°19'49"
Railroad:	BNSF
Street:	W. New York Street
Railroad Milepost:	1.28
Crossing Protection:	Sign

J:\KANE\069629U\069629U.DWG 05/08/00 08:53 JLA