

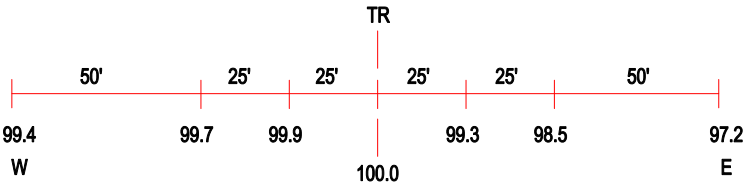

ROAD PROFILE

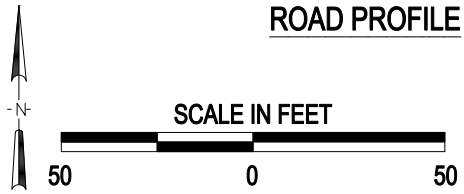

(3) Photo Location

Crossing #:	069623D
Location:	Kane Co., City of Aurora (In)
Lat/Long:	41°45'09" / 88°20'09"
Railroad:	BNSF
Street:	Prairie Street
Railroad Milepost:	0.52
Crossing Protection:	Sign

J:\KANE\069623D\069623D.DWG 06/21/00 14:20 TFG