

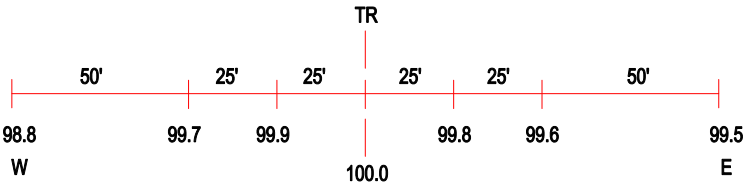

ROAD PROFILE

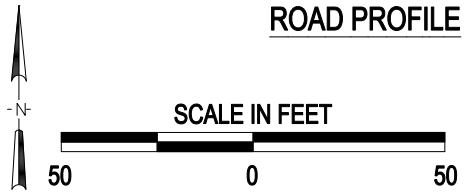

3 Photo Location

Crossing #:	069620H
Location:	Kane Co., City of Aurora (N)
Lat/Long:	41°44'51" / 88°20'21"
Railroad:	BNSF
Street:	Rathbone Ave.
Railroad Milepost:	0.15
Crossing Protection:	Signs

J:\KANE\069620H\069620H.DWG 09/07/00 13:48 PMM