

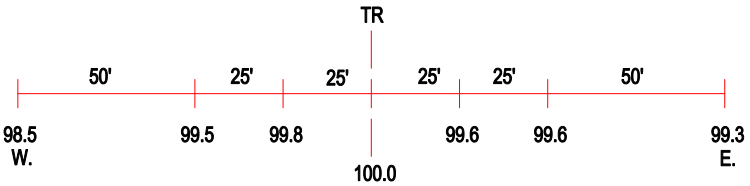

ROAD PROFILE

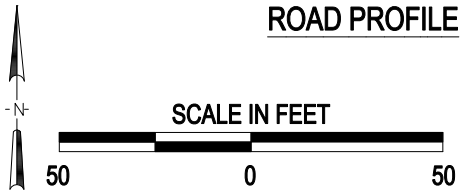

(3) Photo Location

Crossing #:	069323P
Location:	Williamson Co., City of Freemanspur (I)
Lat/Long:	37°51'25" / 88°59'55"
Railroad:	BNSF
Street:	Cherry St.
Railroad Milepost:	170.72
Crossing Protection:	Train Activated Devices

J:\WILLIAMSON\069323P\069323P.DWG 08/21/00 16:34 LPM