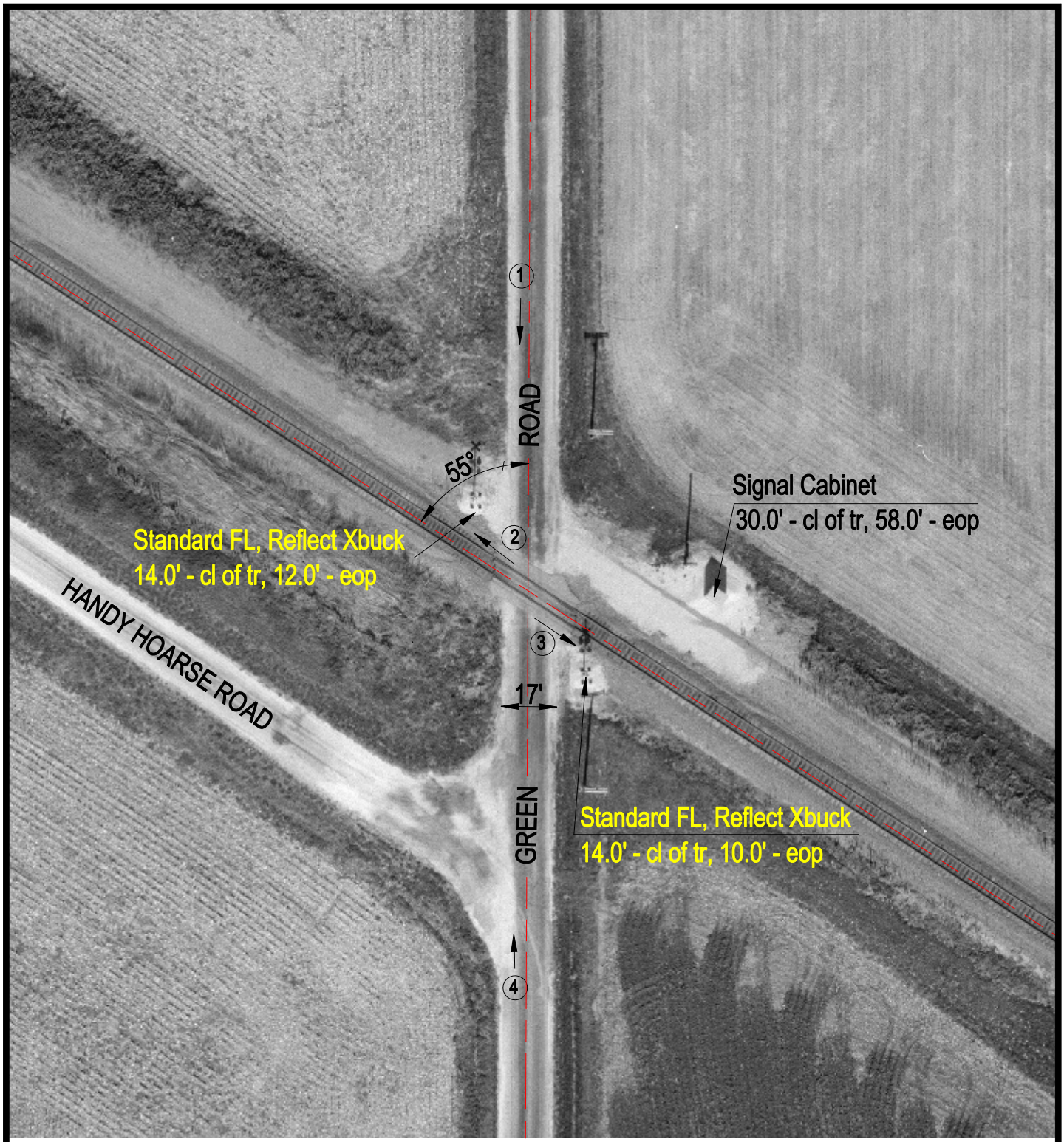


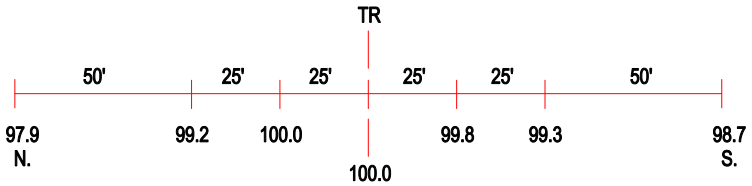


ROAD PROFILE

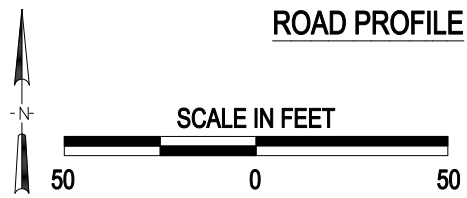


3 Photo Location

| | |
|---|---|
| Crossing #: | 069300H |
| Location: | Sangamon Co., City of Lowder (N) |
| Lat/Long: | 39°34'18" / 89°53'17" |
| Railroad: | BNSF |
| Street: | Green Road |
| Railroad Milepost: | 32.55 |
| Crossing Protection: | Train Activated Devices |

J:\SANGAMON\069300H\069300H.DWG 02/04/00 09:52 TFG