


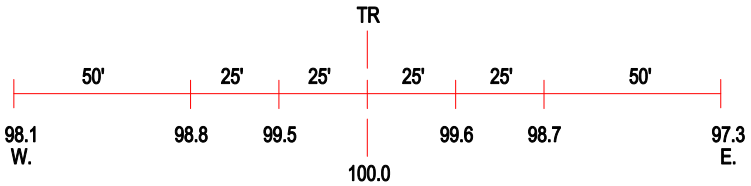


ROAD PROFILE

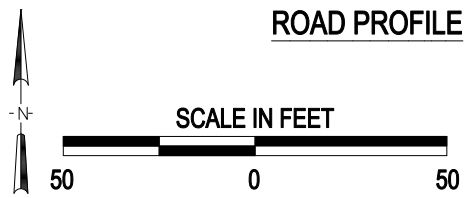


3 Photo Location

| | |
|---|---|
| Crossing #: | 069037J |
| Location: | Montgomery Co., City of Litchfield (Near) |
| Lat/Long: | 39°13'12" / 89°40'29" |
| Railroad: | BNSF |
| Street: | North 15th Avenue |
| Railroad Milepost: | 61.25 |
| Crossing Protection: | Train Activated Devices |

J:\MONTGOMERY\069037J\069037J.DWG 12/17/99 09:43 TFG