


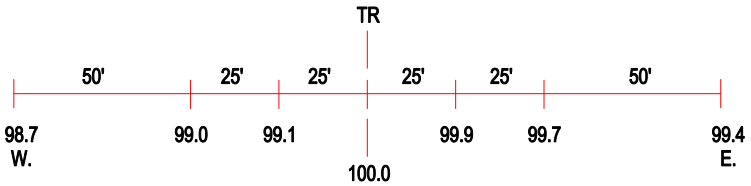


ROAD PROFILE

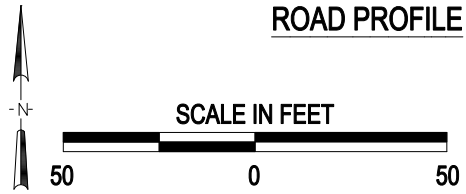


3 Photo Location

| | |
|---|---|
| Crossing #: | 069031T |
| Location: | Montgomery Co., City of Litchfield (N) |
| Lat/Long: | 39°15'55" / 89°41'40" |
| Railroad: | BNSF |
| Street: | CH25 |
| Railroad Milepost: | 57.98 |
| Crossing Protection: | Train Activated Devices |

J:\MONTGOMERY\069031\069031T.DWG 12/17/99 08:19 TFG