

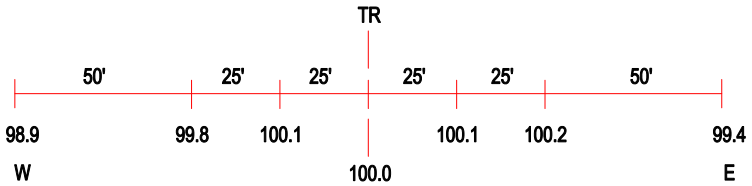

ROAD PROFILE

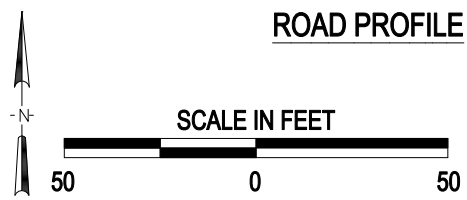

3 Photo Location

Crossing #:	069026W
Location:	Macoupin Co., City of Girard (Near)
Lat/Long:	39°18'36" / 89°42'53"
Railroad:	BNSF
Street:	Bethel Ridge
Railroad Milepost:	54.71
Crossing Protection:	Train Activated Devices

J:\MACOUPIN\069026W\069026W.DWG 02/17/00 15:56 JLA