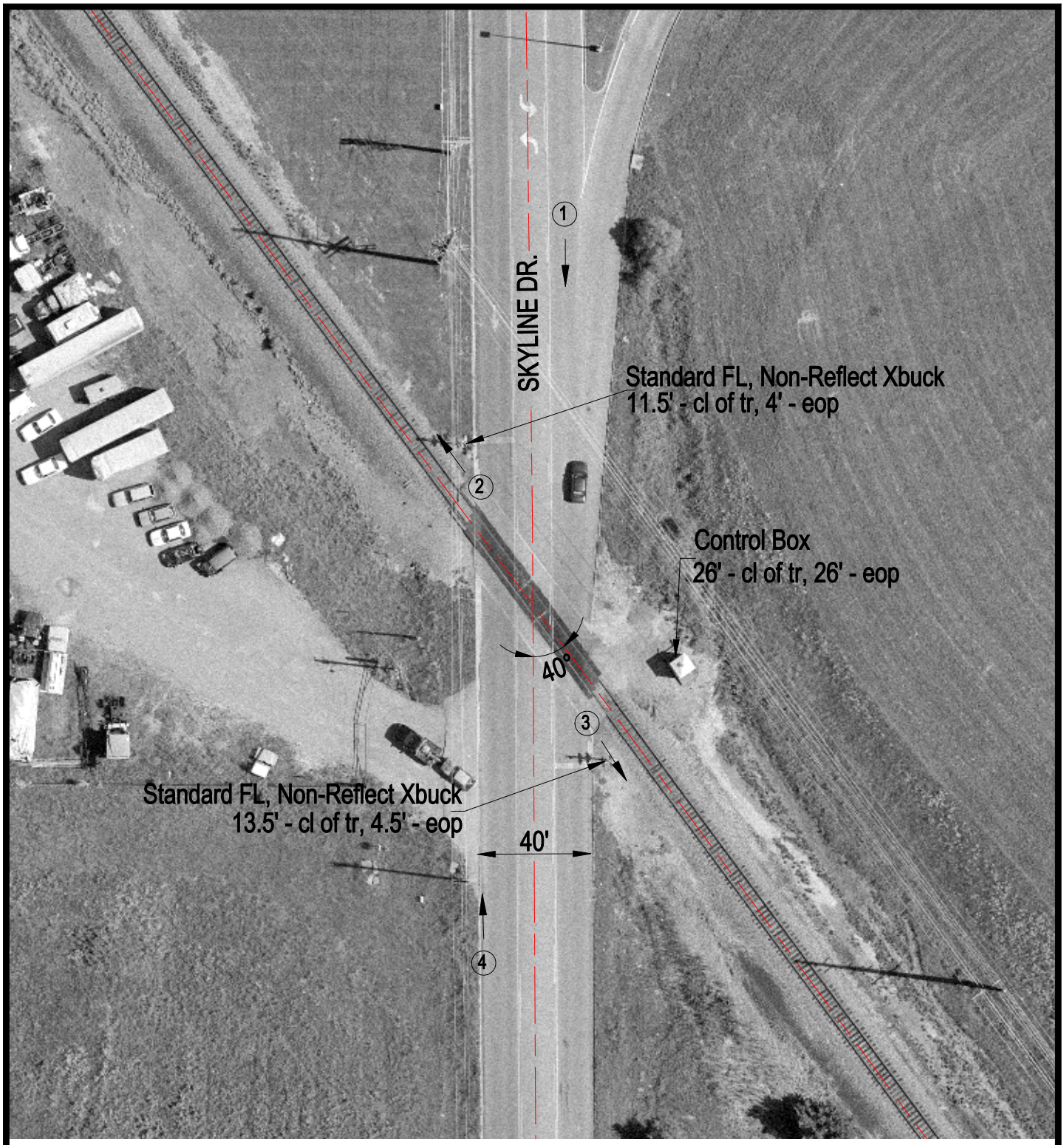


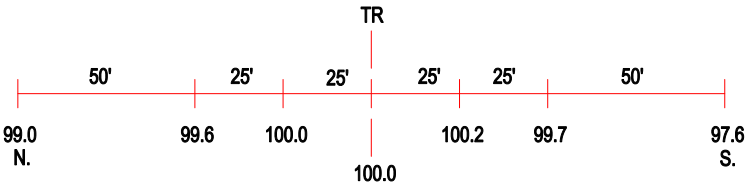


ROAD PROFILE

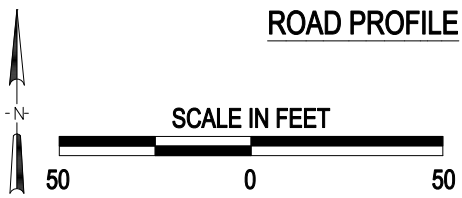


3 Photo Location

| | |
|---|---|
| Crossing #: | 068972K |
| Location: | Williamson Co., City of Marion (I) |
| Lat/Long: | 37°44'56" / 88°59'02" |
| Railroad: | BNSF |
| Street: | Skyline Dr |
| Railroad Milepost: | 178.57 |
| Crossing Protection: | Train Activated Devices |

J:\WILLIAMSON\068972K\068972K.DWG 08/17/00 11:37 LPM