


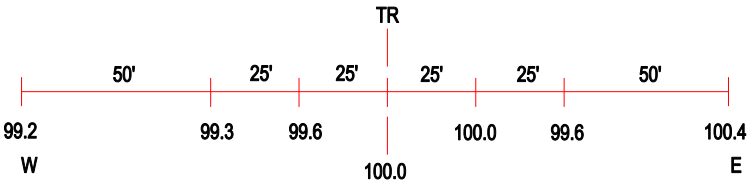


ROAD PROFILE

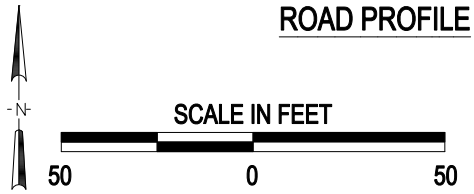


3 Photo Location

| | |
|---|---|
| Crossing #: | 065653G |
| Location: | Henry Co., City of Orion (Near) |
| Lat/Long: | 41°24'37" / 90°22'34" |
| Railroad: | BNSF |
| Street: | Warners Castle Road |
| Railroad Milepost: | 34.70 |
| Crossing Protection: | Train Activated Devices |

J:\HENRY\065653G\065653G.DWG 04/04/01 14:43 WAK