

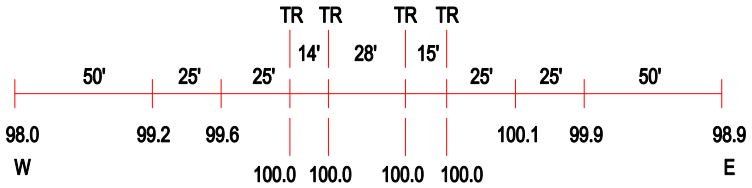

ROAD PROFILE

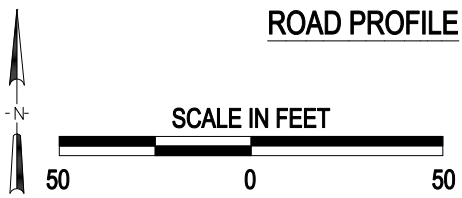

(3) Photo Location

Crossing #:	064992H
Location:	Kane Co., City of Montgomery (In)
Lat/Long:	41°43'30" / 88°20'55"
Railroad:	BNSF
Street:	Case Street
Railroad Milepost:	40.45
Crossing Protection:	Train Activated Devices

J:\KANE\064992H\064992H.DWG 03/01/01 10:12 JLA