

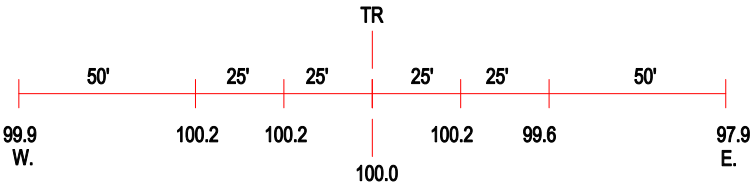

ROAD PROFILE

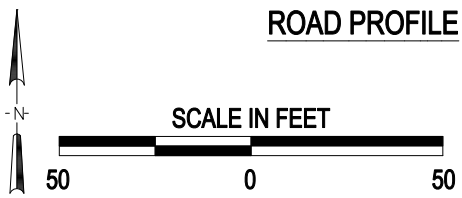

3 Photo Location

Crossing #:	063814T
Location:	Fulton Co., City of Vermont (N)
Lat/Long:	40°16'35" / 90°25'28"
Railroad:	BNSF
Street:	Mine Highway
Railroad Milepost:	136.27
Crossing Protection:	Signs

J:\FULTON\063814T\063814T.DWG 03/17/00 09:39 TFG