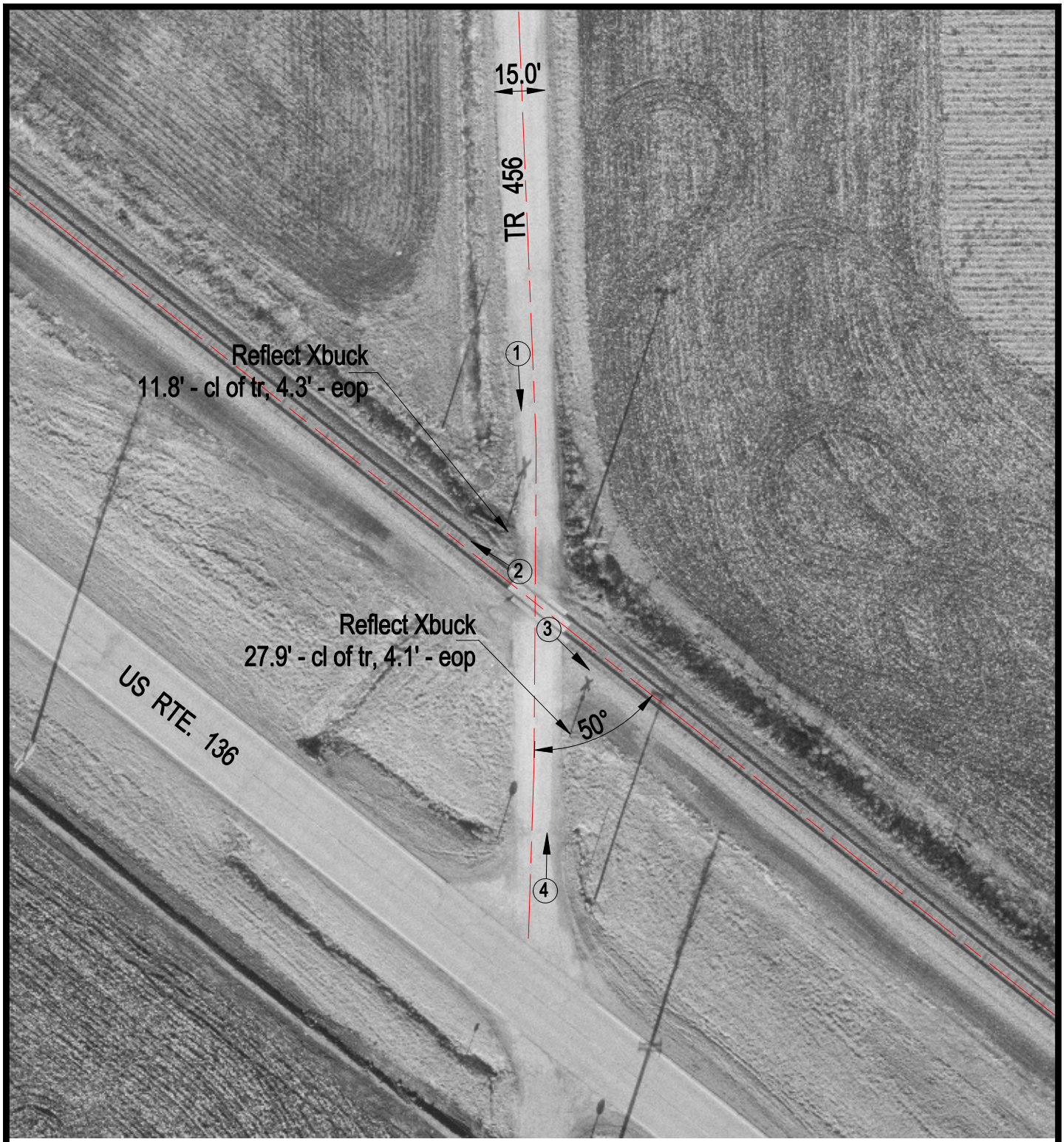

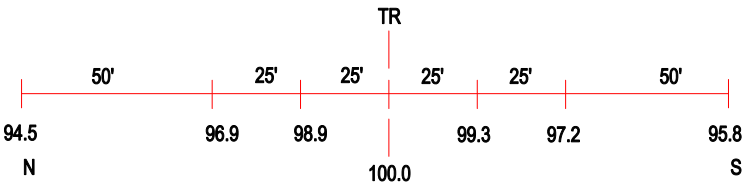

ROAD PROFILE

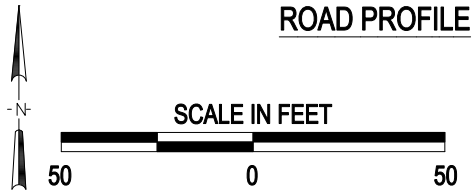

3 Photo Location

Crossing #:	063804M
Location:	McDonough Co., City of Table Grove (Near)
Lat/Long:	40°23'25" / 90°27'27"
Railroad:	BNSF
Street:	TR 456
Railroad Milepost:	148.33
Crossing Protection:	Sign

J:\MCDONOUGH\063804M\063804M.DWG 03/06/01 15:07 HWH