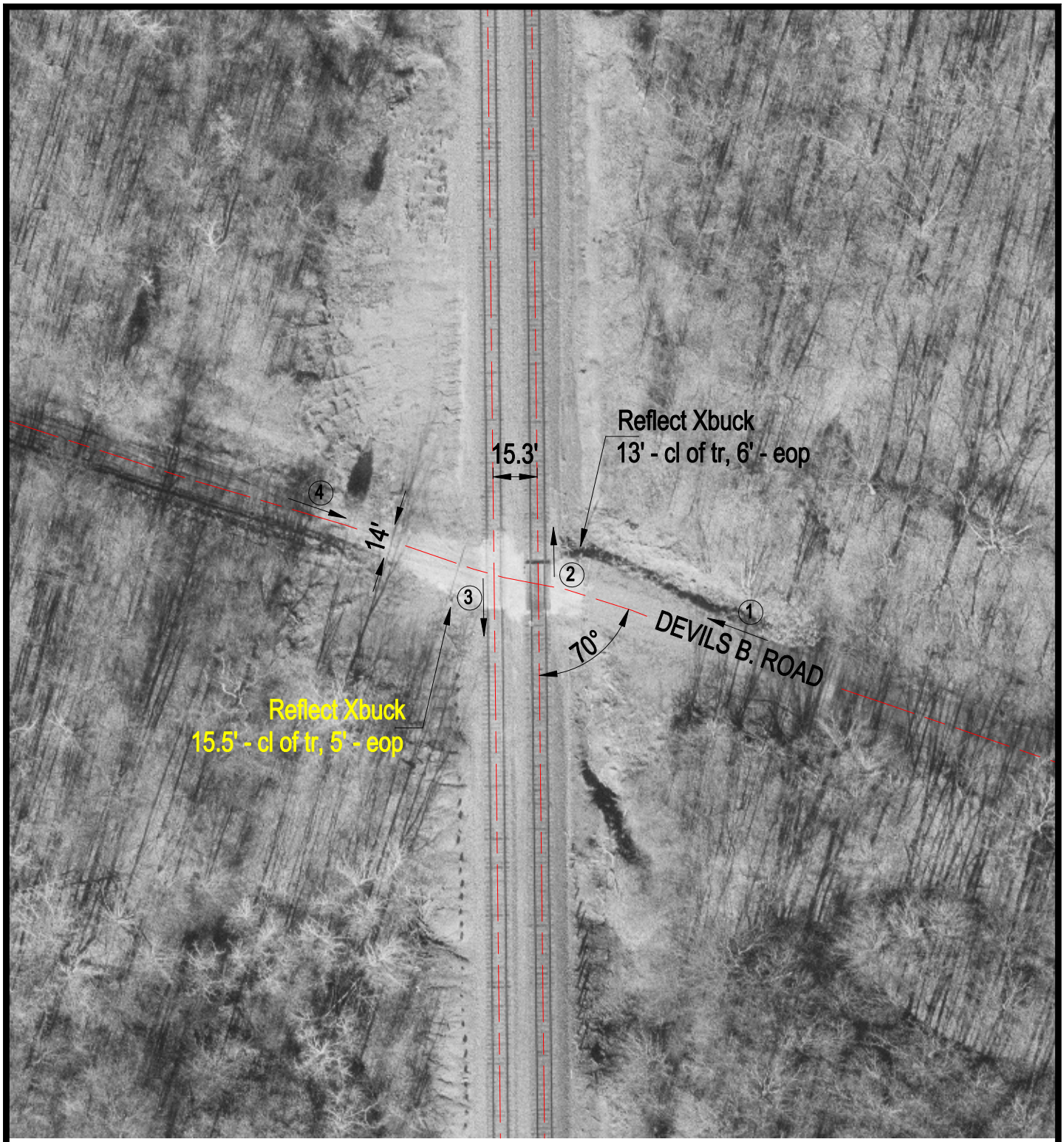


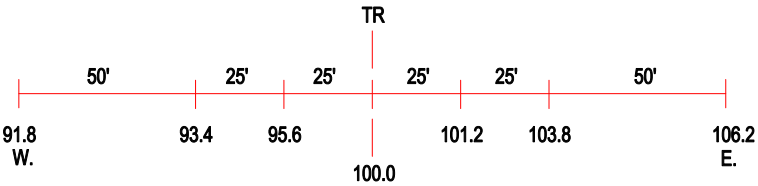


ROAD PROFILE

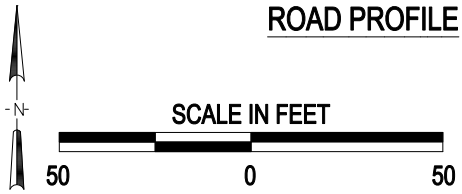


3 Photo Location

| | |
|---|---|
| Crossing #: | 063689H |
| Location: | Schuyler Co., City of Vermont (N) |
| Lat/Long: | 40°11'10" / 90°25'22" |
| Railroad: | BNSF |
| Street: | Devils B. Road |
| Railroad Milepost: | 129.44 |
| Crossing Protection: | Signs |

J:\SCHUYLER\063689H\063689H.DWG 03/20/00 16:12 PMM