


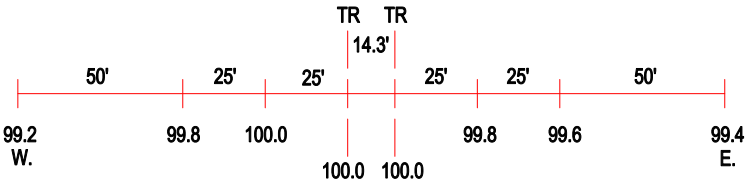


ROAD PROFILE

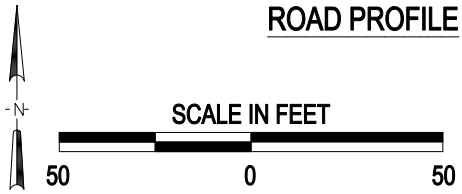


(3) Photo Location

| | |
|---|---|
| Crossing #: | 004729T |
| Location: | Henderson Co., City of Stronghurst (N) |
| Lat/Long: | 40°44'06" / 90°56'33" |
| Railroad: | BNSF |
| Street: | Carman Rd. |
| Railroad Milepost: | 210.93 |
| Crossing Protection: | Train Activated Devices |

J:\HENDERSON\004729T\004729T.DWG 02/28/01 13:45 BJB