


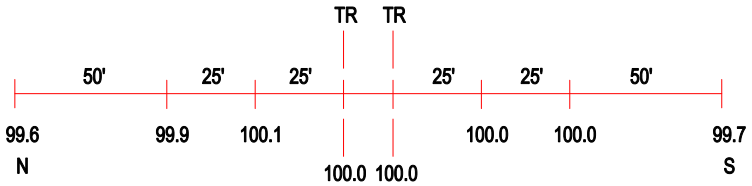


ROAD PROFILE

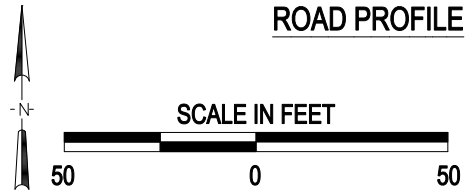


(3) Photo Location

| | |
|---|---|
| Crossing #: | 004525G |
| Location: | Marshall Co., City of Toluca (Near) |
| Lat/Long: | 40°59'55" / 89°08'37" |
| Railroad: | BNSF |
| Street: | IL. 117 |
| Railroad Milepost: | 110.52 |
| Crossing Protection: | Train Activated Devices |

J:\MARSHALL\004525G\004525G.DWG 03/05/01 14:45 PAC