Dynegy Midwest Generation
Wood River Power Station
Alton, Illinois

RAIL PLANS

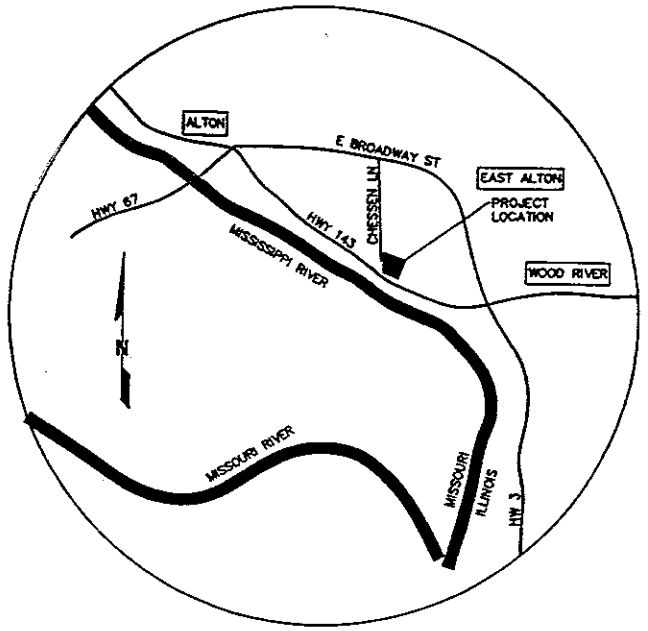

LOCATION MAP
NOT TO SCALE

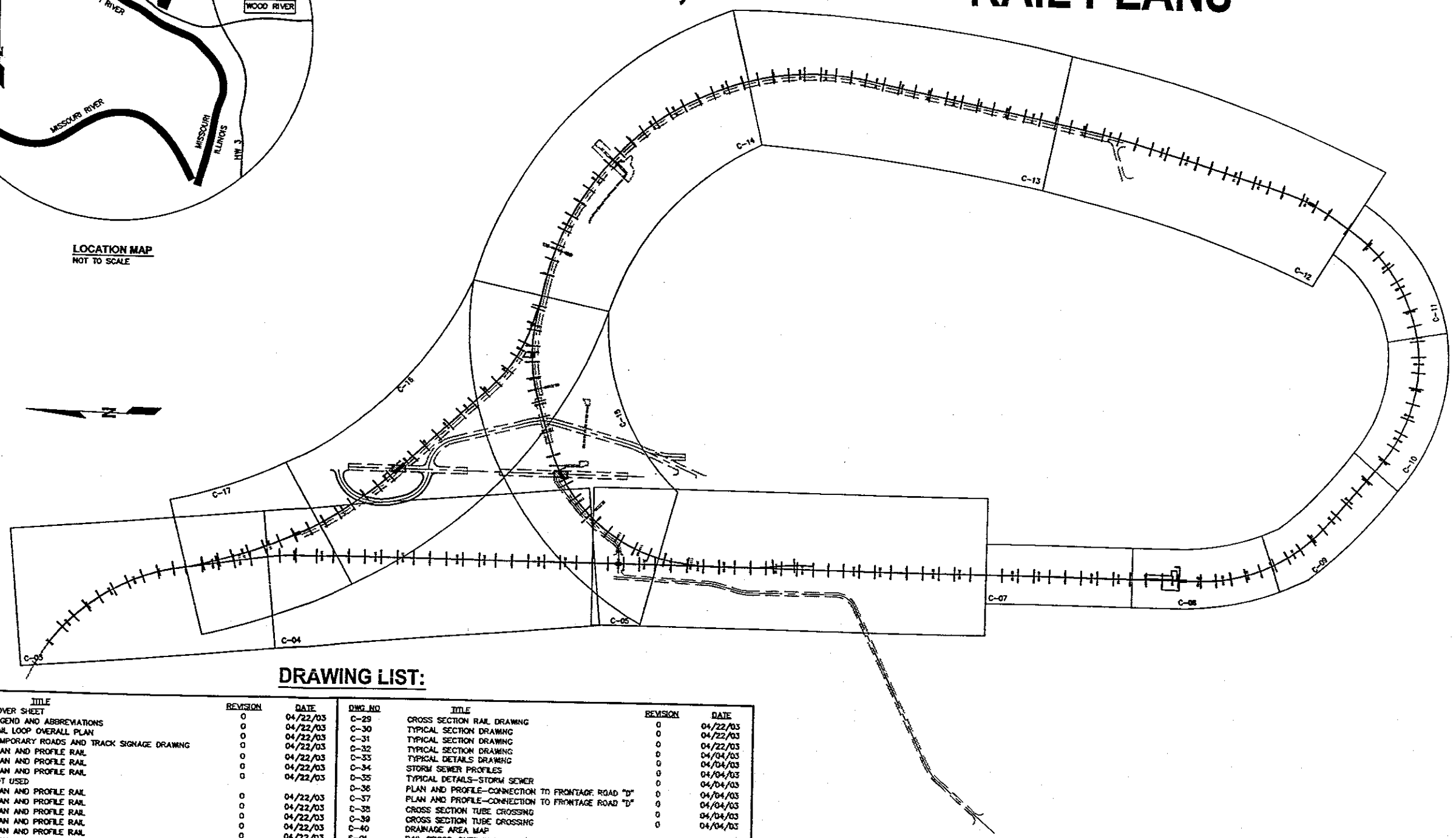

DRAWING LIST:

DWG NO	TITLE	REVISION	DATE
T-01	COVER SHEET	0	04/22/03
T-02	LEGEND AND ABBREVIATIONS	0	04/22/03
C-01	RAIL LOOP OVERALL PLAN	0	04/22/03
C-02	TEMPORARY ROADS AND TRACK SIGNAGE DRAWING	0	04/22/03
C-03	PLAN AND PROFILE RAIL	0	04/22/03
C-04	PLAN AND PROFILE RAIL	0	04/22/03
C-05	PLAN AND PROFILE RAIL	0	04/22/03
C-06	NOT USED		
C-07	PLAN AND PROFILE RAIL	0	04/22/03
C-08	PLAN AND PROFILE RAIL	0	04/22/03
C-09	PLAN AND PROFILE RAIL	0	04/22/03
C-10	PLAN AND PROFILE RAIL	0	04/22/03
C-11	PLAN AND PROFILE RAIL	0	04/22/03
C-12	PLAN AND PROFILE RAIL	0	04/22/03
C-13	PLAN AND PROFILE RAIL	0	04/22/03
C-14	PLAN AND PROFILE RAIL	0	04/22/03
C-15	PLAN AND PROFILE RAIL	0	04/22/03
C-16	PLAN AND PROFILE RAIL	0	04/22/03
C-17	PLAN AND PROFILE RAIL	0	04/22/03
C-18	CROSS SECTION RAIL DRAWING	0	04/22/03
C-19	CROSS SECTION RAIL DRAWING	0	04/22/03
C-20	CROSS SECTION RAIL DRAWING	0	04/22/03
C-21	CROSS SECTION RAIL DRAWING	0	04/22/03
C-22	CROSS SECTION RAIL DRAWING	0	04/22/03
C-23	CROSS SECTION RAIL DRAWING	0	04/22/03
C-24	CROSS SECTION RAIL DRAWING	0	04/22/03
C-25	CROSS SECTION RAIL DRAWING	0	04/22/03
C-26	CROSS SECTION RAIL DRAWING	0	04/22/03
C-27	CROSS SECTION RAIL DRAWING	0	04/22/03
C-28	CROSS SECTION RAIL DRAWING	0	04/22/03
C-29	CROSS SECTION RAIL DRAWING	0	04/22/03
C-30	TYPICAL SECTION DRAWING	0	04/22/03
C-31	TYPICAL SECTION DRAWING	0	04/22/03
C-32	TYPICAL SECTION DRAWING	0	04/22/03
C-33	TYPICAL SECTION DRAWING	0	04/04/03
C-34	TYPICAL DETAILS DRAWING	0	04/04/03
C-35	STORM SEWER PROFILES	0	04/04/03
C-36	TYPICAL DETAILS-STORM SEWER	0	04/04/03
C-37	PLAN AND PROFILE-CONNECTION TO FRONTAGE ROAD "D"	0	04/04/03
C-38	PLAN AND PROFILE-CONNECTION TO FRONTAGE ROAD "D"	0	04/04/03
C-39	CROSS SECTION TUBE CROSSING	0	04/04/03
C-40	CROSS SECTION TUBE CROSSING	0	04/04/03
S-01	DRAINAGE AREA MAP		
S-02	RAIL CROSS-OVER WALKWAY (NOT IN CONTRACT)	A	03/XX/03
S-03	STRUCTURAL TUBE THROUGH CHESSEN LANE	0	04/04/03
S-04	CAR POSITIONER FOUNDATION (NOT IN CONTRACT)	A	03/XX/03
E-00	CAR POSITIONER FOUNDATION (NOT IN CONTRACT)	A	03/XX/03
E-01	ELECTRICAL LEGEND AND ABBREVIATIONS (NOT IN CONTRACT)	A	03/XX/03
E-02	ELECTRICAL SITE PLAN (NOT IN CONTRACT)	A	03/XX/03
E-03	OPERATOR HOUSE PLAN (NOT IN CONTRACT)	A	03/XX/03
E-04	CONNECTION DIAGRAMS (NOT IN CONTRACT)	A	03/XX/03
E-05	ONE LINE DIAGRAMS (NOT IN CONTRACT)	A	03/XX/03
E-06	PANEL SCHEDULES (NOT IN CONTRACT)	A	03/XX/03
E-07	CONTROL SCHEMATIC (NOT IN CONTRACT)	A	03/XX/03
E-08	ELECTRICAL DETAILS (NOT IN CONTRACT)	A	03/XX/03
M-01A	ELECTRICAL SCHEDULES (NOT IN CONTRACT)	A	03/XX/03
M-01B	WIRE ROPE RAILCAR POSITIONER (NOT IN CONTRACT)	B	03/XX/03
	RACK & PINION RAILCAR POSITIONER (NOT IN CONTRACT)	B	03/XX/03

T:\WORKING\01001\ep2\39430-C.dwg
Kuster 04/04/03-08:22

THE UNDERGROUND UTILITIES SHOWN HEREIN WERE PLOTTED FROM AVAILABLE INFORMATION AND DO NOT NECESSARILY REFLECT THE ACTUAL EXISTENCE, NONEXISTENCE, SIZE, TYPE, NUMBER, OR LOCATION OF THESE OR OTHER UTILITIES. THE GENERAL CONTRACTOR SHALL BE RESPONSIBLE FOR VERIFYING THE ACTUAL LOCATION OF ALL UNDERGROUND UTILITIES, SHOWN OR NOT SHOWN, AND SHALL LOCATE THE UTILITIES IN THE FIELD PRIOR TO ANY GRADING.

0	04/22/03	ISSUED FOR BID	MWB

CDG Engineers
Architects Planners, Inc.
One Campbell Plaza 59th & Arsenal Streets St. Louis, MO 63139
TEL 314-781-7770 FAX 314-781-8075

Dynegy Midwest Generation
Wood River Power Station
Alton, Illinois
DYNEGY

DRAWN BY	RJ
CHECKED BY	MWB
SCALE	NONE
DATE	04/01/03

DYNEGY - WOOD RIVER
NEW RAIL LOOP
COVER SHEET
LOCATION MAP AND DWG LIST

PROJECT NO. 01001

DRAWING NO. T-01

LEGEND AND ABBREVIATIONS:

- STREET SIGN
- MANHOLE
- EXISTING STREET LIGHT
- EXISTING TRAFFIC SIGNAL LIGHT
- TRAFFIC CONTROL BOX
- ELECTRIC SERVICE HAND HOLE
- E — ELECTRIC MANHOLE
- T — BELL MANHOLE
- G — GAS MANHOLE
- GV — GAS VALVE
- GM — GAS METER
- WMH — WATER MANHOLE
- WM — WATER METER
- WV — WATER VALVE
- FIRE HYDRANT
- CO — CLEANOUT
- MH — MANHOLE
- PP — POWER POLE
- OE — OVERHEAD ELECTRIC
- G — GAS
- W — WATER
- CI — CURB INLET
- GUY WIRE
- BUSH
- POST
- M.B. — MAILBOX
- F — FIBER OPTIC BOX
- OR — TRAFFIC SIGNAL BASE
- TS — TRAFFIC SIGNAL
- TC — TOP OF CURB
- GL — GUTTER LINE
- TBA — TO BE ABANDON
- TBR — TO BE REMOVED
- TBR&R — TO BE REMOVED AND REPLACED
- LP — LIGHT POLE
- HCR — HANDICAP RAMP
- RT — RIGHT
- LT — LEFT

- CATCH INLET
- GRATED INLET/SIDE INTAKE (2GI/SI)
- GRATE INLET(2GI)
- XX — STORM INLET DESIGNATOR
- X — MANHOLE DESIGNATOR
- FES — FLARED END SECTION
- EP — END OF PIPE
- CONCRETE TO BE REMOVED AND REPLACED
- ASPHALT TO BE REMOVED AND REPLACED
- 555.55 — ELEVATION EXISTING
- 555.55 — ELEVATION PROPOSED
- PMH — PHONE MANHOLE
- UMH — UTILITY MANHOLE
- PM — PARKING METER
- PROFILE EXISTING
- PROFILE NEW
- S — UTILITY SEWER NEW
- S — UTILITY SEWER STORM
- S — UTILITY SEWER SANITARY
- W — UTILITY WATER
- E — UTILITY ELECTRICAL EXISTING LIGHTING
- G — UTILITY GAS
- T — UTILITY TELEPHONE
- E — UTILITY ELECTRICAL UNDERGROUND
- WALLS, OTHER STRUCTURES
- PROPOSED CURBING AND PAVEMENT EDGE
- EXISTING CURBING AND PAVEMENT EDGE
- ATG — ADJUST TO GRADE
- UIP — USE IN PLACE
- STA — STATION
- FH — FIRE HYDRANT
- BC — BACK OF CURB
- OC — ON CENTER

LEGEND - CIRCULAR CURVES AND SURVEY CONTROL:

- PI — POINT OF INTERSECTION
- Δ — CENTRAL ANGLE
- R — RADIUS
- L — LENGTH OF CURVE
- PC/PCC — POINT OF CURVATURE
- PT — POINT OF TANGENCY
- N — NORTHING
- E — EASTING
- OIP — OLD IRON PIPE
- STA — STATION
- LT — LEFT
- RT — RIGHT
- SURVEY CONTROL POINT
- OLD IRON PIPE(SYMBOL)
- CONSTRUCTION BASELINE/CENTERLINE

REV	DATE	DESCRIPTION	BY
0	04/22/03	ISSUED FOR BID	MWB

CDG Engineers
Architects Planners, Inc.
One Campbell Plaza 59th & Arsenal Streets St. Louis, MO 63139
TEL 314-781-7770 FAX 314-781-9075

Dynegy Midwest Generation
Wood River Power Station
Alton, Illinois

DYNEGY

DRAWN BY	TWJ
CHECKED BY	MWB
SCALE	NONE
DATE	04/22/03

DYNEGY WOOD RIVER
NEW RAIL LOOP
LEGEND AND ABBREVIATIONS

PROJECT NO. 01001

DRAWING NO. T-02

40035-C.dwg
TWJ 4/3/03 3:48 PM

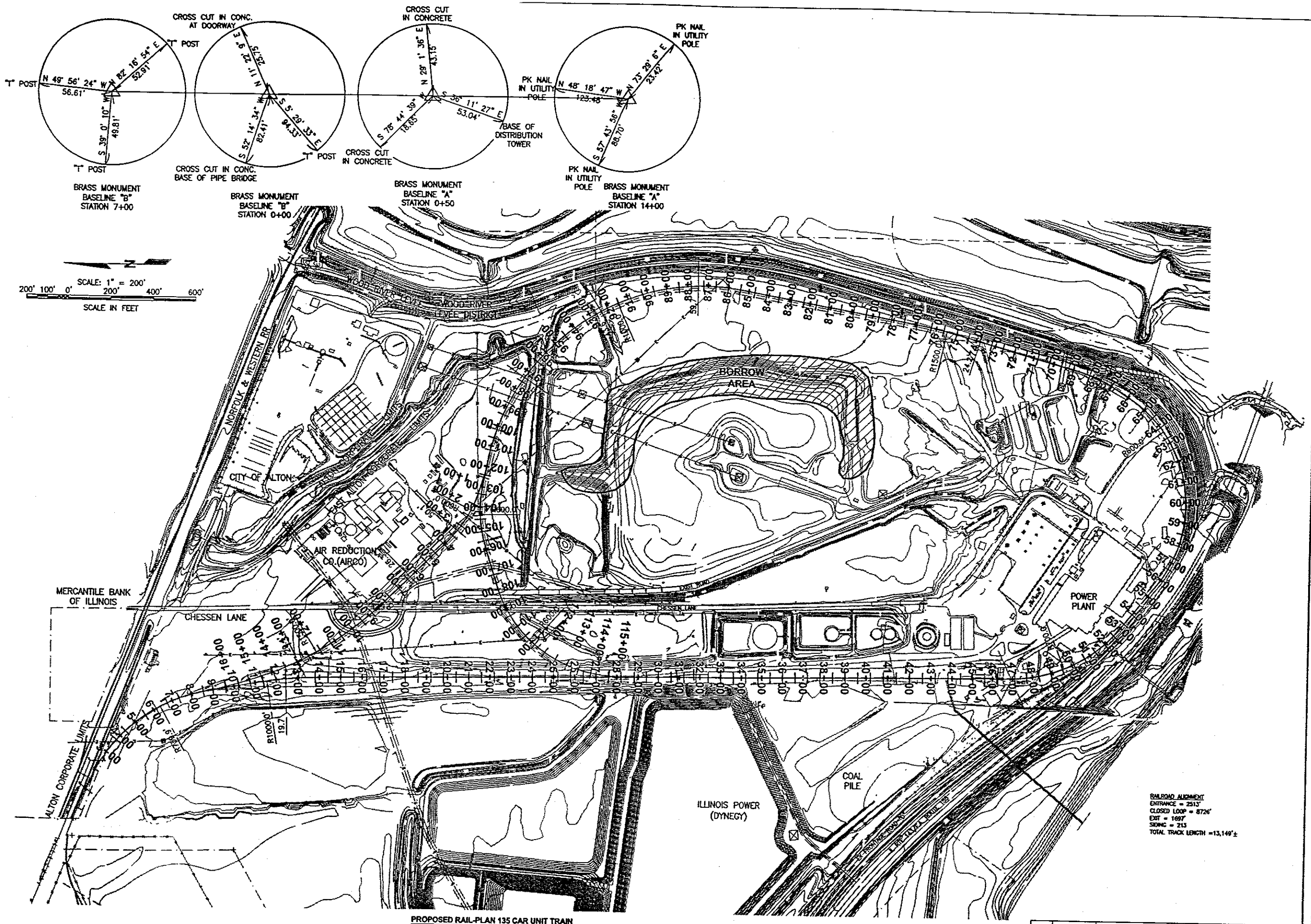

PROPOSED RAIL-PLAN 135 CAR UNIT TRAIN

SCALE:1"=200'

39828-C.dwg
RJ 4/2/2003 11:00 AM

0	04/22/03	ISSUED FOR BID	MWB

CDG Engineers
Architects Planners, Inc.
One Campbell Plaza 59th & Arsenal Streets St. Louis, MO 63139
TEL 314-781-7770 FAX 314-781-6075

Dynegy Midwest Generation
Wood River Power Station
Alton, Illinois

DYNEGY

DRAWN BY	SJK
CHECKED BY	MWB
SCALE	1"=200'
DATE	3/14/03

DYNEGY
RAIL LOOP
SURVEY CONTROL

PROJECT NO. 01001

DRAWING NO. C-01

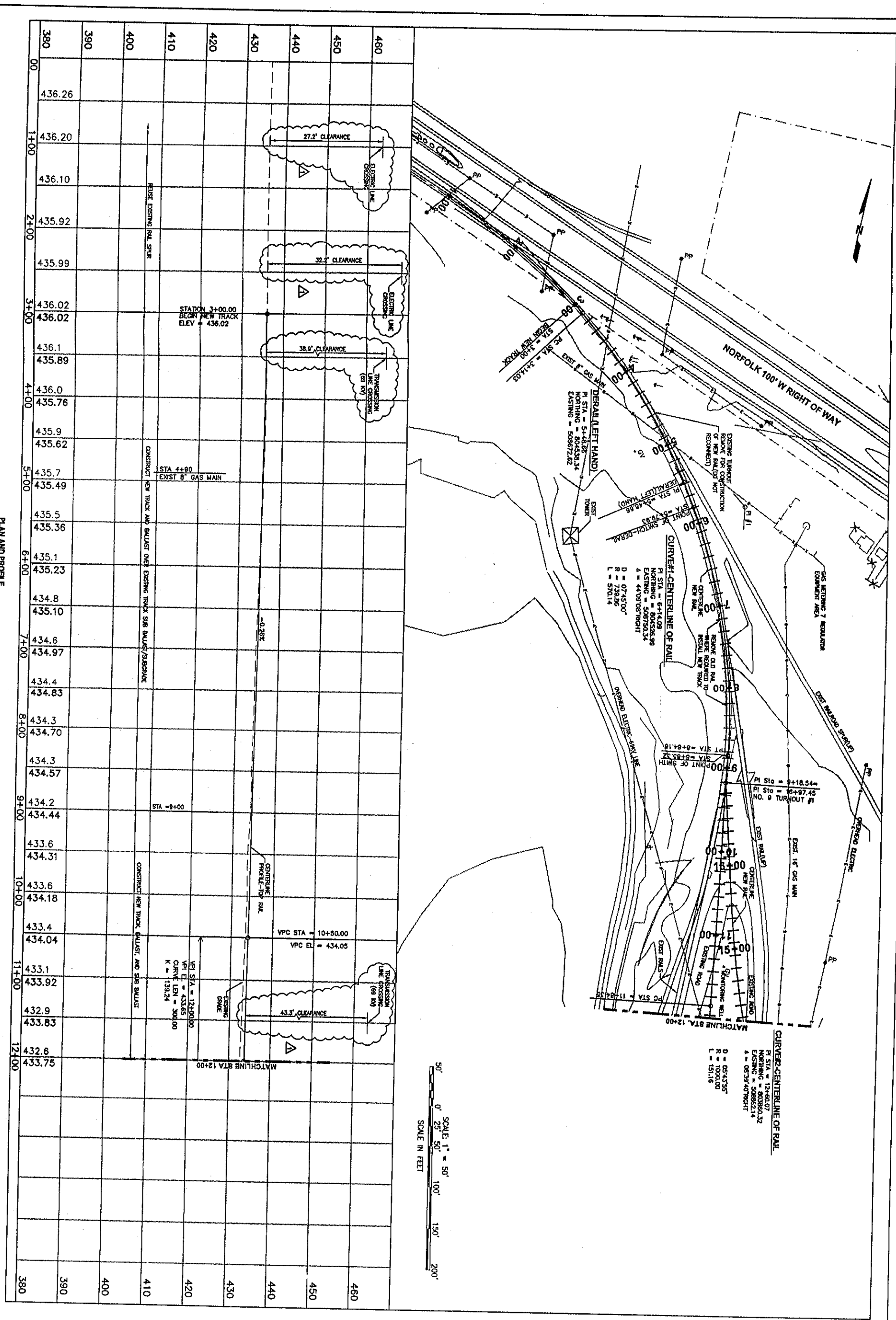

PLAN AND PROFILE
HORIZONTAL SCALE: 1" = 50'
VERTICAL SCALE: 1" = 10'

THE UNDERGROUND UTILITIES SHOWN HEREON WERE PLOTTED FROM AVAILABLE INFORMATION AND DO NOT NECESSARILY REFLECT THE ACTUAL EXISTENCE, NONEXISTENCE, SIZE, TYPE, NUMBER, OR LOCATION OF THESE OR OTHER UTILITIES. THE GENERAL CONTRACTOR SHALL BE RESPONSIBLE FOR VERIFYING THE ACTUAL LOCATION OF ALL UNDERGROUND UTILITIES, SHOWN OR NOT SHOWN, AND SHALL LOCATE THE UTILITIES IN THE FIELD PRIOR TO ANY GRADING.

0	04/22/03	ISSUED FOR BID	MWB

PROJECT NO. 01001
DRAWING NO. C-03

DYNEGY - WOOD RIVER
NEW RAIL LOOP
PLAN AND PROFILE RAIL
STA 3+00 TO STA 12+00

DATE 02/18/03
SCALE 1" = 50'
CHECKED BY MWB
DRAWN BY RJ

Dynegy Midwest Generation
Wood River Power Station
Alton, Illinois
DYNEGY

CDG Engineers
Architects Planners, Inc.
One Campbell Plaza 59th & Arsenal Streets St. Louis, MO 63139
TEL 314-781-7770 FAX 314-781-9075

CDG Engineers
Architects Planners, Inc.
One Campbell Plaza 59th & Arsenal Streets St. Louis, MO 63139
TEL 314-781-7770 FAX 314-781-9075

Dynegy Midwest Generation
Wood River Power Station
Alton, Illinois

DYNEGY

DRAWN BY	RJ
CHECKED BY	MWB
SCALE	1"=50'
DATE	02/18/03

DYNEGY - WOOD RIVER
NEW RAIL LOOP
PLAN AND PROFILE RAIL
STA 12+ 00 TO STA 24+00

PROJECT NO.	01001
DRAWING NO.	C-04

0	04/22/03	ISSUED FOR BID	MWB

THE UNDERGROUND UTILITIES SHOWN HEREON WERE PLOTTED FROM AVAILABLE INFORMATION AND DO NOT NECESSARILY REFLECT THE ACTUAL EXISTENCE, NONEXISTENCE, SIZE, TYPE, NUMBER, OR LOCATION OF THESE OR OTHER UTILITIES. THE GENERAL CONTRACTOR SHALL BE RESPONSIBLE FOR VERIFYING THE ACTUAL LOCATION OF ALL UNDERGROUND UTILITIES, SHOWN OR NOT SHOWN, AND SHALL LOCATE THE UTILITIES IN THE FIELD PRIOR TO ANY GRADING, EXCAVATION, OR CONSTRUCTION IMPROVEMENTS.

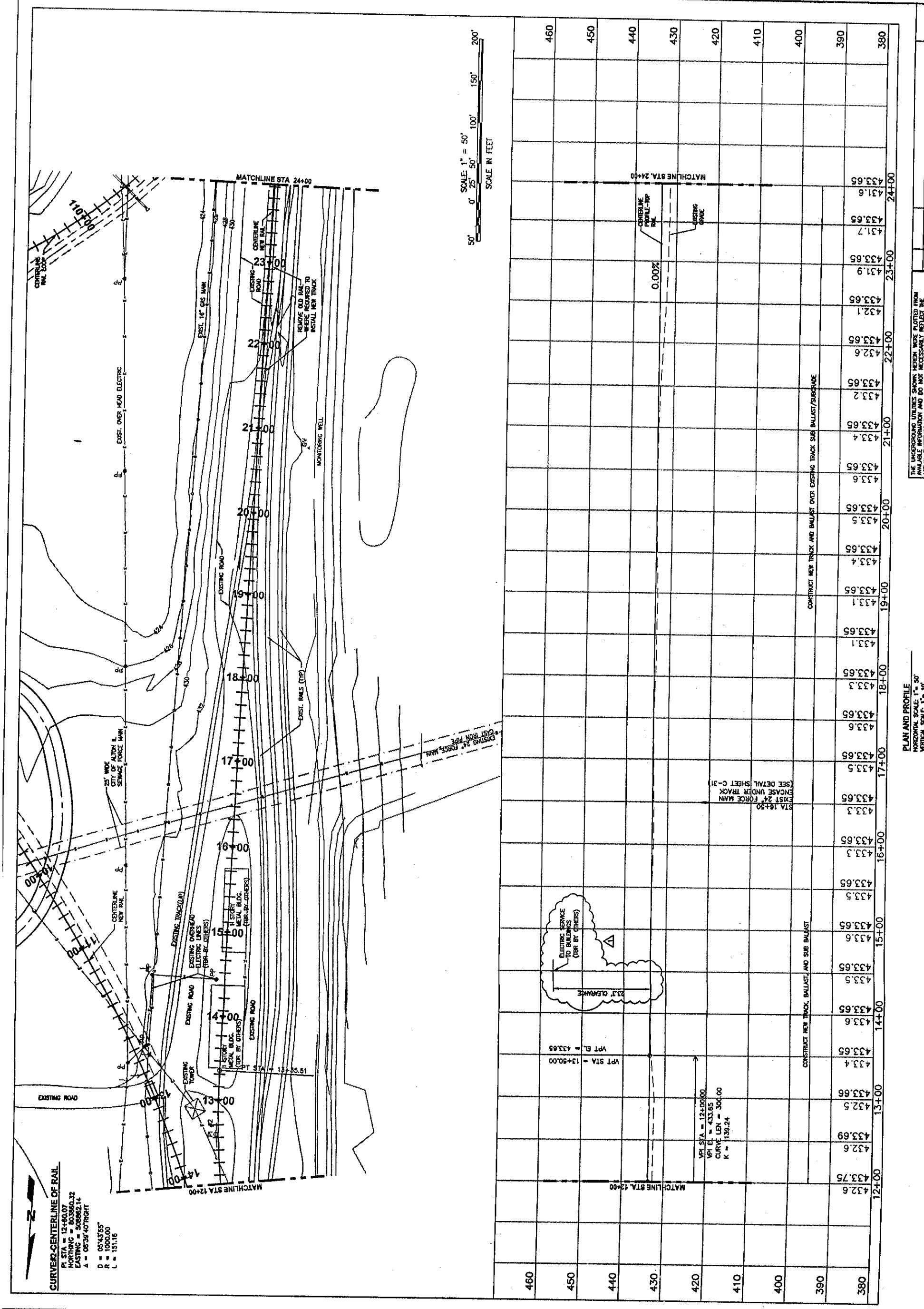

39432-C.dwg 4/3/03 9:05 AM
TMJ

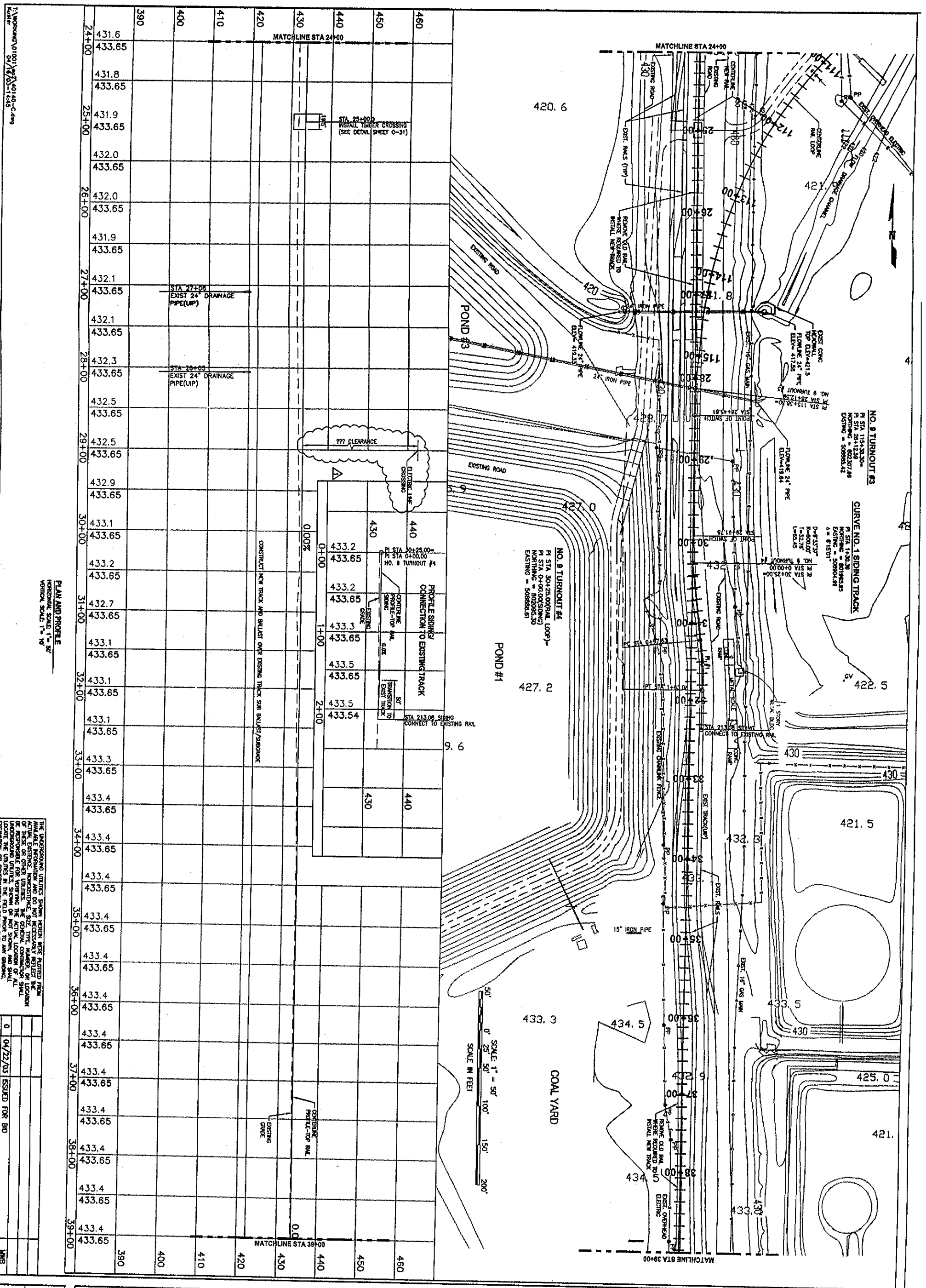

DYNEGY - WOOD RIVER
NEW RAIL LOOP
PLAN AND PROFILE RAIL
STA 24+00 TO STA 39+00

PROJECT NO. 01001
DRAWING NO. C-05

DRAWN BY RJ
CHECKED BY MWB
SCALE 1" = 50'
DATE 02/18/03

Dynegy Midwest Generation
Wood River Power Station
Alton, Illinois
DYNEGY

CDG Engineers
Architects Planners, Inc.
One Campbell Plaza 59th & Arsenal Streets St. Louis, MO 63139
TEL 314-781-7770 FAX 314-781-9075

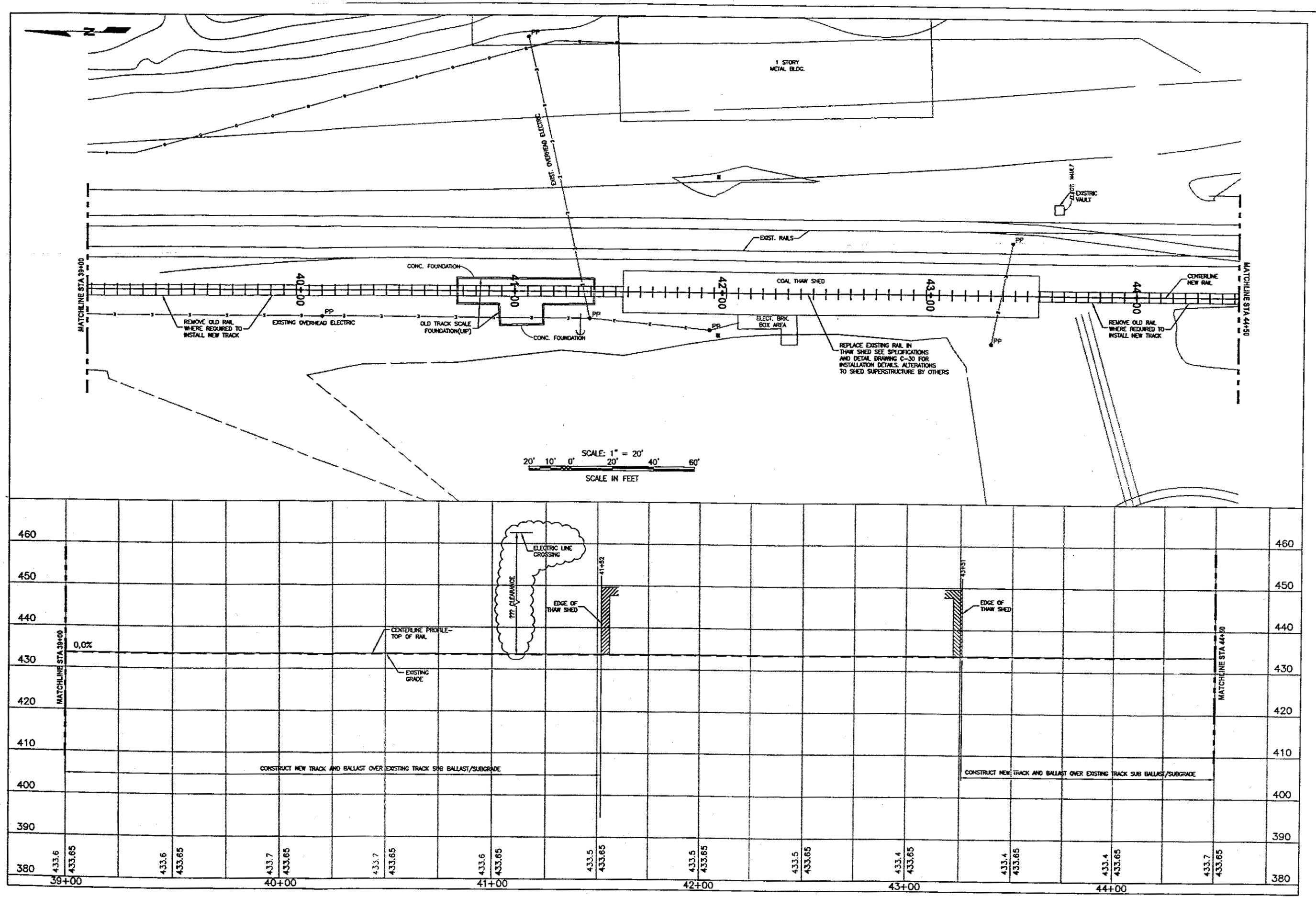

PLAN AND PROFILE
HORIZONTAL SCALE: 1"= 20'
VERTICAL SCALE: 1"= 10'

THE UNDERGROUND UTILITIES SHOWN HEREIN WERE PLOTTED FROM AVAILABLE INFORMATION AND DO NOT NECESSARILY REFLECT THE ACTUAL EXISTENCE, NONEXISTENCE, SIZE, TYPE, NUMBER, OR LOCATION OF THESE OR OTHER UTILITIES. THE GENERAL CONTRACTOR SHALL BE RESPONSIBLE FOR VERIFYING THE ACTUAL LOCATION OF ALL UNDERGROUND UTILITIES, SHOWN OR NOT SHOWN, AND SHALL LOCATE THE UTILITIES IN THE FIELD PRIOR TO ANY GRADING, EXCAVATION OR CONSTRUCTION IMPROVEMENTS.

0	04/22/03	ISSUED FOR BID	MWB

39434-C.dwg
RJ 4/2/2003 10:44 AM

CDG Engineers
Architects Planners, Inc.
One Campbell Plaza 59th & Arsenal Streets St. Louis, MO 63139
TEL 314-781-7770 FAX 314-781-8075

Dynegy Midwest Generation
Wood River Power Station
Alton, Illinois
DYNEGY

DRAWN BY	RJ
CHECKED BY	MWB
SCALE	1" = 20'
DATE	02/18/03

DYNEGY - WOOD RIVER
NEW RAIL LOOP
PLAN AND PROFILE RAIL
STA 36+00 TO STA 41+00

PROJECT NO. 01001

DRAWING NO. C-07

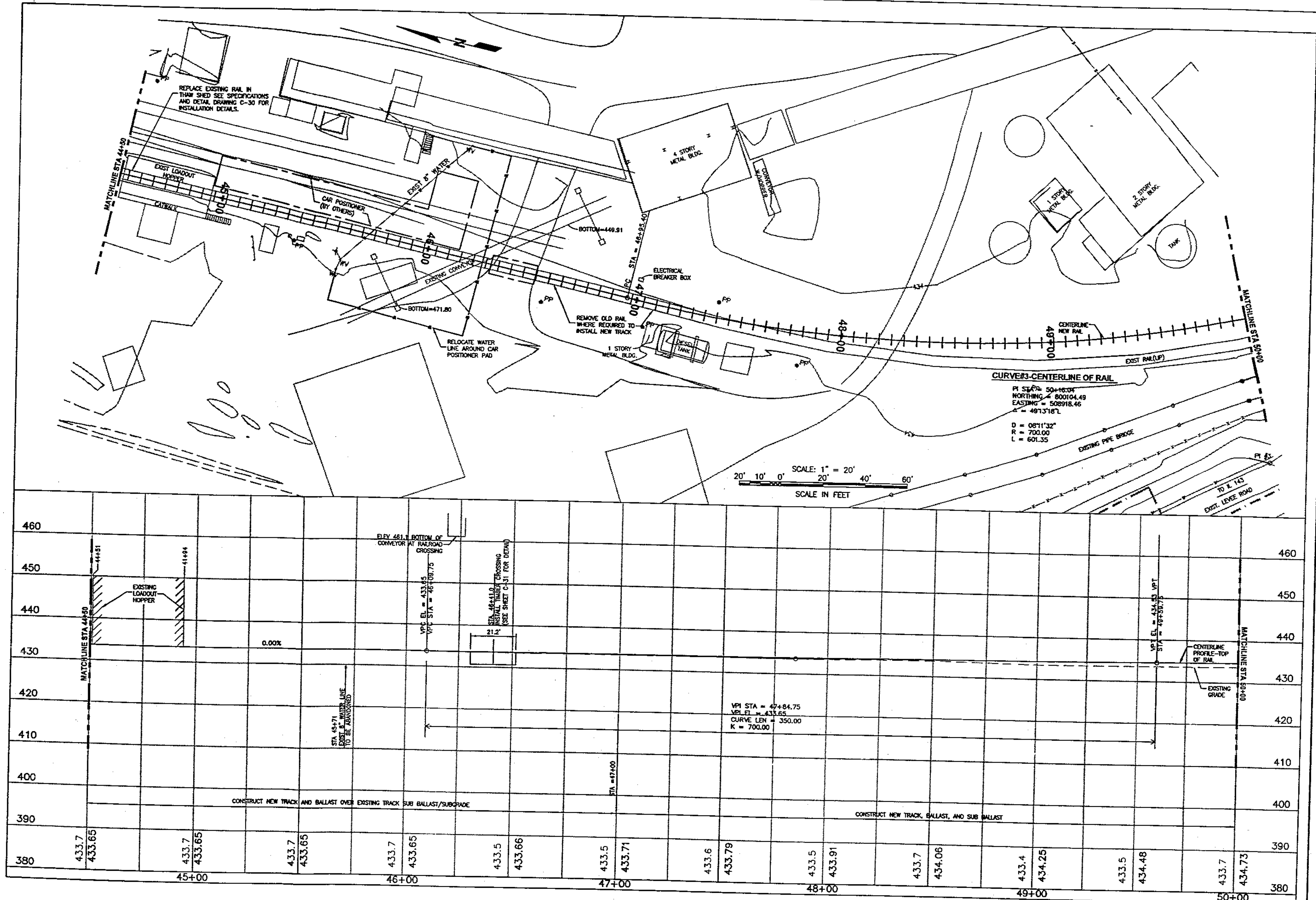

PLAN AND PROFILE
HORIZONTAL SCALE: 1"= 20'
VERTICAL SCALE: 1"= 10'

THE UNDERGROUND UTILITIES SHOWN HEREIN WERE PLOTTED FROM AVAILABLE INFORMATION AND DO NOT NECESSARILY REFLECT THE ACTUAL EXISTENCE, NONEXISTENCE, SIZE, TYPE, NUMBER, OR LOCATION OF THESE OR OTHER UTILITIES. THE GENERAL CONTRACTOR SHALL BE RESPONSIBLE FOR VERIFYING THE ACTUAL LOCATION OF ALL UNDERGROUND UTILITIES, SHOWN OR NOT SHOWN, AND SHALL LOCATE THE UTILITIES IN THE FIELD PRIOR TO ANY GRADING, EXCAVATION, OR CONSTRUCTION...

0	04/22/03	ISSUED FOR BID	LWB

39436-C.dwg
RJ
4/2/2003 10:47 AM

CDG Engineers
Architects Planners, Inc.
One Campbell Plaza 59th & Arsenal Streets St. Louis, MO 63139
TEL 314-781-7770 FAX 314-781-9075

Dynegy Midwest Generation
Wood River Power Station
Alton, Illinois
DYNEGY

DRAWN BY	RJ
CHECKED BY	MWB
SCALE	1" = 20'
DATE	02/18/03

DYNEGY - WOOD RIVER
NEW RAIL LOOP
PLAN AND PROFILE RAIL
STA 46+00 TO STA 51+00

PROJECT NO. **01001**
DRAWING NO. C-08

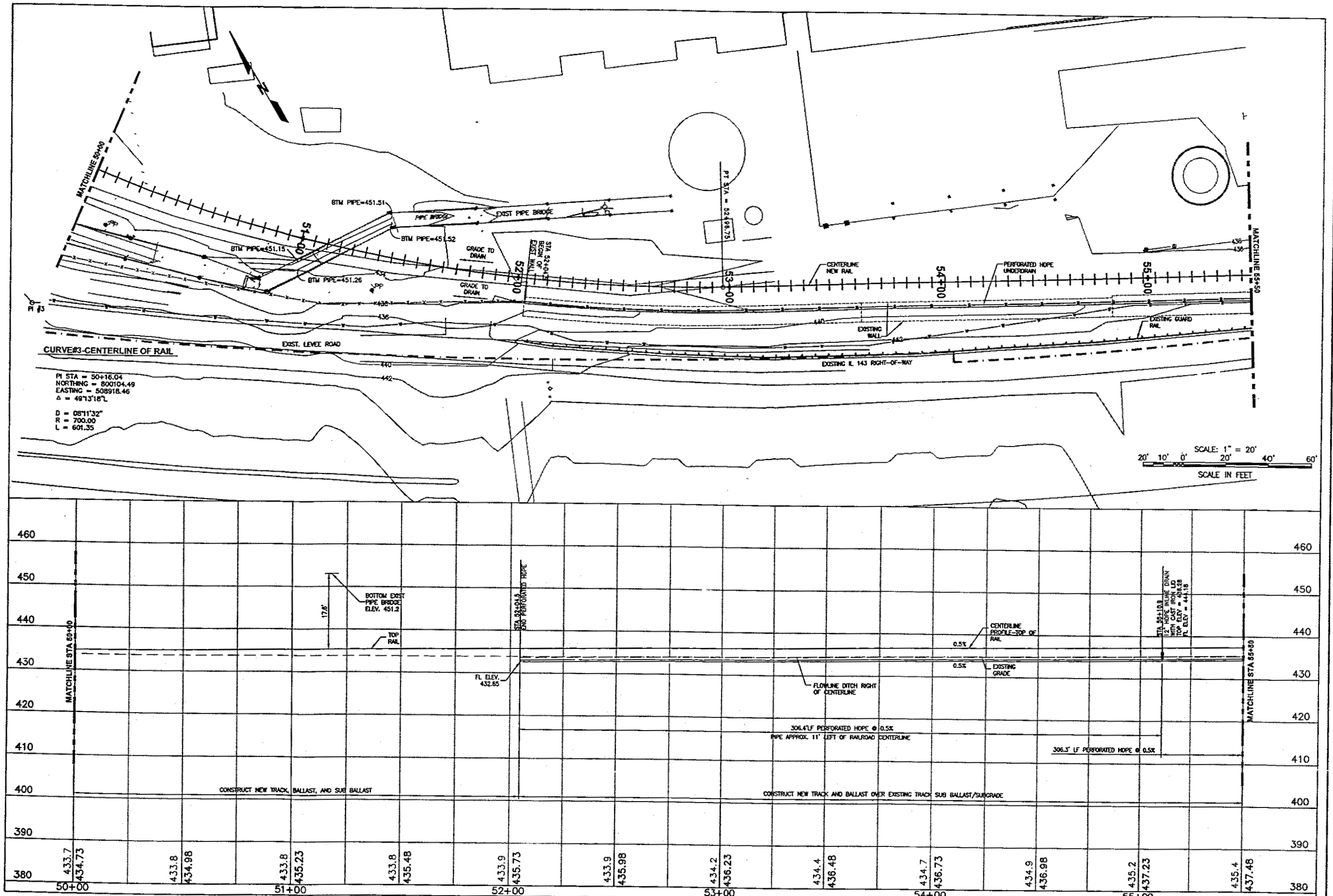

PLAN AND PROFILE
HORIZONTAL SCALE: 1" = 20'
VERTICAL SCALE: 1" = 10'

THE UNDERGROUND UTILITIES SHOWN HEREIN WERE PLOTTED FROM AVAILABLE INFORMATION AND DO NOT NECESSARILY REFLECT THE ACTUAL EXISTENCE, NONEXISTENCE, SIZE, TYPE, NUMBER, OR LOCATION OF THESE OR OTHER UTILITIES. THE GENERAL CONTRACTOR SHALL BE RESPONSIBLE FOR VERIFYING THE ACTUAL LOCATION OF ALL UNDERGROUND UTILITIES, SHOWN OR NOT SHOWN, AND SHALL LOCATE THE UTILITIES IN THE FIELD PRIOR TO ANY GRADING, EXCAVATION, OR CONSTRUCTION IMPROVEMENTS.

0	04/22/03	ISSUED FOR BID	MWB

T:\WORKING\01001\ep2\40143-C.dwg
Kuster 04/21/03-16:19

CDG Engineers
Architects Planners, Inc.
One Campbell Plaza 59th & Arsenal Streets St. Louis, MO 63139
TEL 314-781-7770 FAX 314-781-9075

Dynegy Midwest Generation
Wood River Power Station
Alton, Illinois

DYNEGY

DRAWN BY	RJ
CHECKED BY	MWB
SCALE	1" = 20'
DATE	02/18/03

DYNEGY - WOOD RIVER
NEW RAIL LOOP
PLAN AND PROFILE RAIL

PROJECT NO. 01001

DRAWING NO. C-09

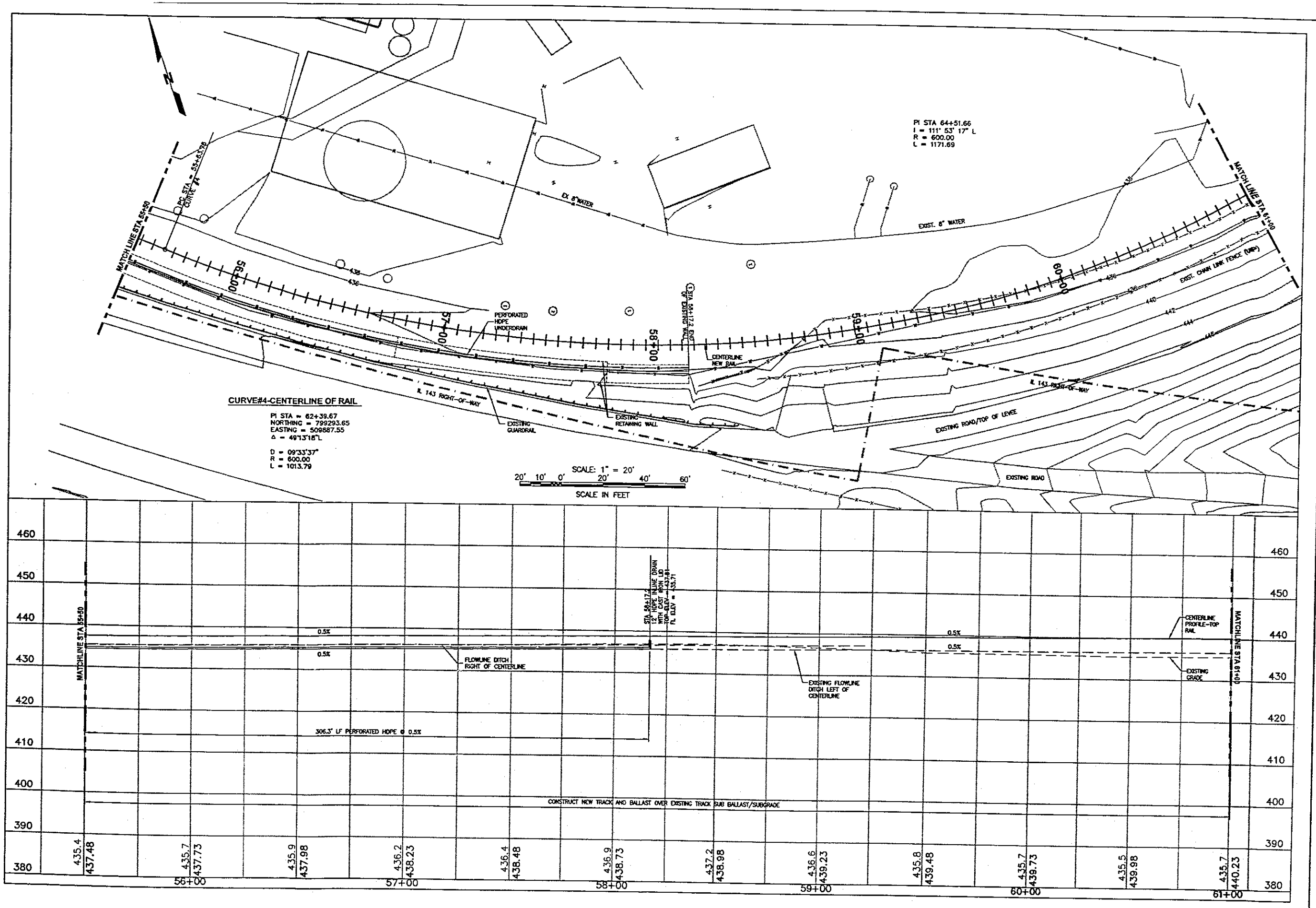

PLAN AND PROFILE
HORIZONTAL SCALE: 1"= 20'
VERTICAL SCALE: 1"= 10'

THE UNDERGROUND UTILITIES SHOWN HEREON WERE PLOTTED FROM AVAILABLE INFORMATION AND DO NOT NECESSARILY REFLECT THE ACTUAL EXISTENCE, NONEXISTENCE, SIZE, TYPE, NUMBER, OR LOCATION OF THESE OR OTHER UTILITIES. THE GENERAL CONTRACTOR SHALL BE RESPONSIBLE FOR VERIFYING THE ACTUAL LOCATION OF ALL UNDERGROUND UTILITIES, SHOWN OR NOT SHOWN, AND SHALL LOCATE THE UTILITIES IN THE FIELD PRIOR TO ANY GRADING, EXCAVATION, OR CONSTRUCTION INFRASTRUCTURE.

0	04/22/03	ISSUED FOR BID	MWB

39436-C.dwg
RJ 4/2/2003 10:49 AM

CDG Engineers
Architects Planners, Inc.
One Campbell Plaza 59th & Arsenal Streets St. Louis, MO 63139
TEL 314-781-7770 FAX 314-781-9075

Dynegy Midwest Generation
Wood River Power Station
Alton, Illinois
DYNEGY

DRAWN BY	RJ
CHECKED BY	MWB
SCALE	1" = 20'
DATE	02/18/03

DYNEGY - WOOD RIVER
NEW RAIL LOOP
PLAN AND PROFILE RAIL

PROJECT NO. 01001

DRAWING NO. C-10

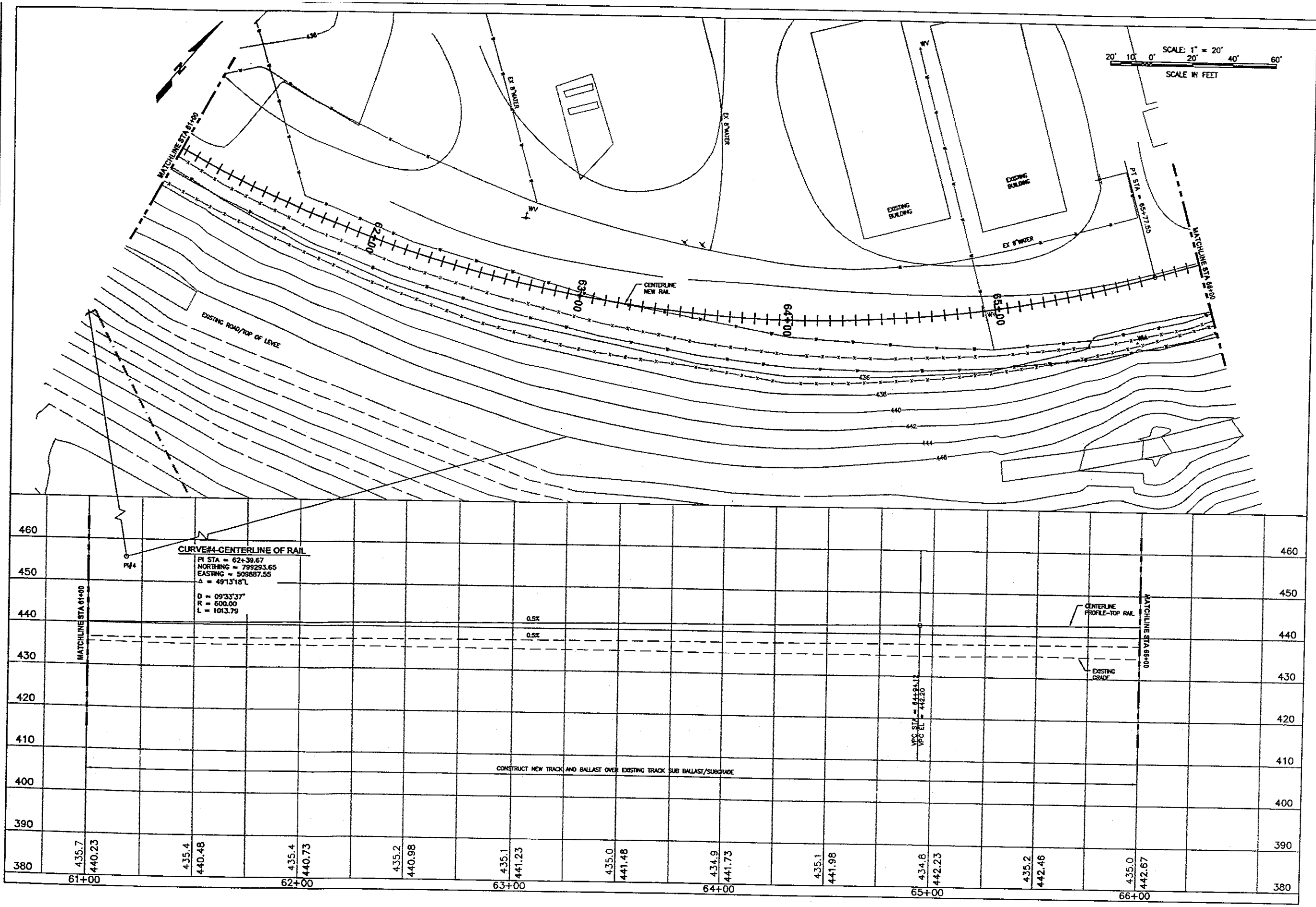

PLAN AND PROFILE

HORIZONTAL SCALE: 1"= 50'
VERTICAL SCALE: 1"= 10'

T:\WORKING\01001\ep2\40244-C.dwg
Kurter 04/21/03-16:56

THE UNDERGROUND UTILITIES SHOWN HEREIN WERE PLOTTED FROM AVAILABLE INFORMATION AND DO NOT NECESSARILY REFLECT THE ACTUAL EXISTENCE, NONEXISTENCE, SIZE, TYPE, NUMBER, OR LOCATION OF THESE OR OTHER UTILITIES. THE GENERAL CONTRACTOR SHALL BE RESPONSIBLE FOR VERIFYING THE ACTUAL LOCATION OF ALL UNDERGROUND UTILITIES, SHOWN OR NOT SHOWN, AND SHALL LOCATE THE UTILITIES IN THE FIELD PRIOR TO ANY GRADING, EXCAVATION OR CONSTRUCTION.

0	04/22/03	ISSUED FOR BID	MWB

CDG Engineers
Architects Planners, Inc.
One Campbell Plaza 59th & Arsenal Streets St. Louis, MO 63139
TEL 314-781-7770 FAX 314-781-9075

Dynegy Midwest Generation
Wood River Power Station
Alton, Illinois

DYNEGY

DRAWN BY	RJ
CHECKED BY	MWB
SCALE	1"=20'
DATE	02/18/03

DYNEGY - WOOD RIVER
NEW RAIL LOOP
PLAN AND PROFILE RAIL
STA. 61+00 TO 66+00

PROJECT NO. 01001

DRAWING NO. C-11

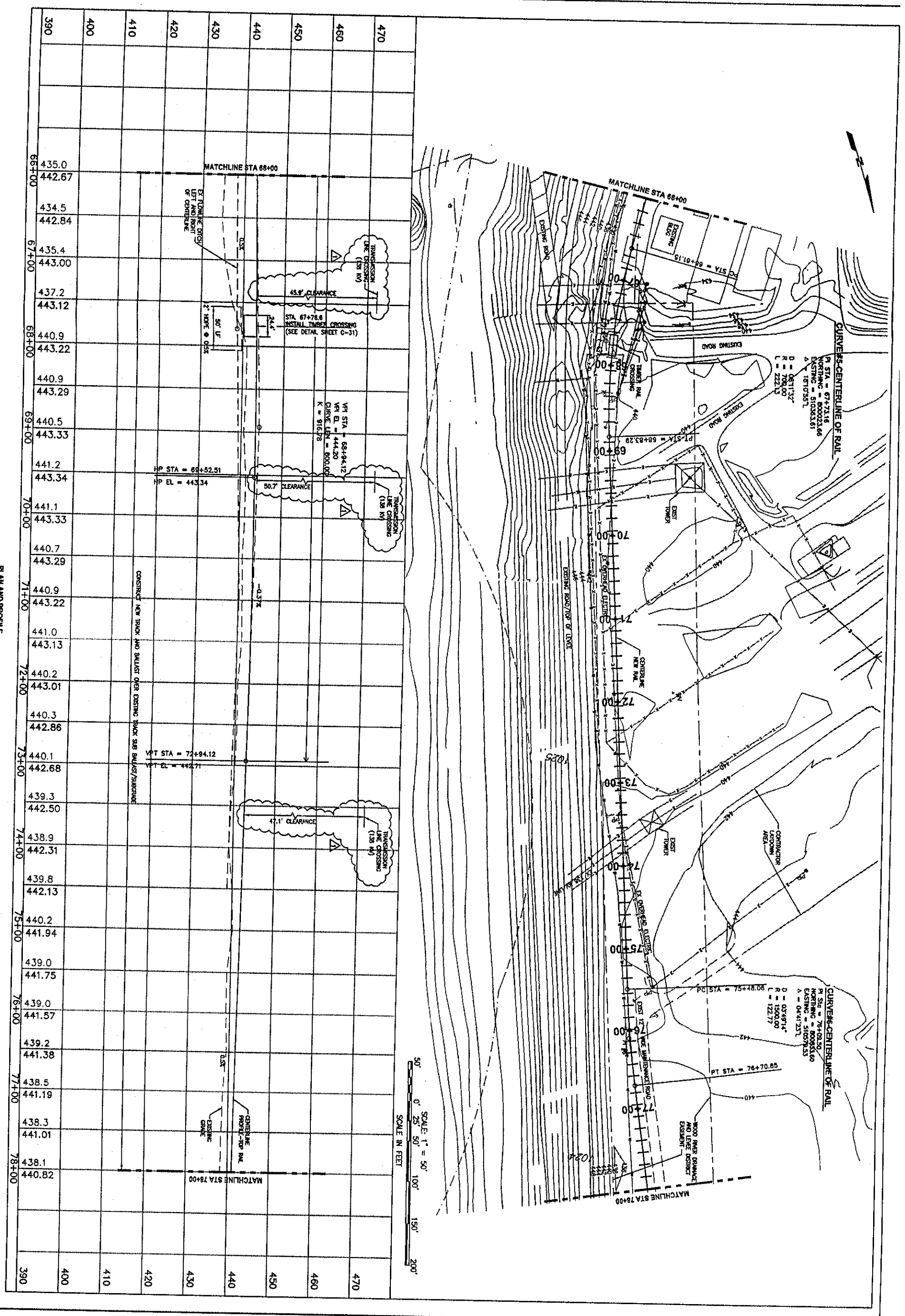

PLAN AND PROFILE
HORIZONTAL SCALE: 1" = 50'
VERTICAL SCALE: 1" = 10'

THE UNDERGROUND UTILITIES SHOWN HEREON WERE PLOTTED FROM AVAILABLE INFORMATION AND DO NOT NECESSARILY REFLECT THE ACTUAL EXISTENCE, NONEXISTENCE, SIZE, TYPE, NUMBER, OR LOCATION OF THESE OR OTHER UTILITIES. THE GENERAL CONTRACTOR SHALL BE RESPONSIBLE FOR VERIFYING THE ACTUAL LOCATION OF ALL UNDERGROUND UTILITIES, SHOWN OR NOT SHOWN, AND SHALL LOCATE THE UTILITIES IN THE FIELD PRIOR TO ANY GRADING, EXCAVATION OR CONSTRUCTION.

0	04/22/03	ISSUED FOR BID

DYNEGY - WOOD RIVER
NEW RAIL LOOP
PLAN AND PROFILE RAIL
STA. 66+00 TO STA. 78+00

PROJECT NO. 01001
DRAWING NO. C-12

DRAWN BY RJ
CHECKED BY MWB
SCALE 1" = 50'
DATE 02/18/03

Dynegy Midwest Generation
Wood River Power Station
Alton, Illinois
DYNEGY

CDG Engineers
Architects Planners, Inc.
One Campbell Plaza 59th & Arsenal Streets St. Louis, MO 63139
TEL 314-781-7770 FAX 314-781-9075

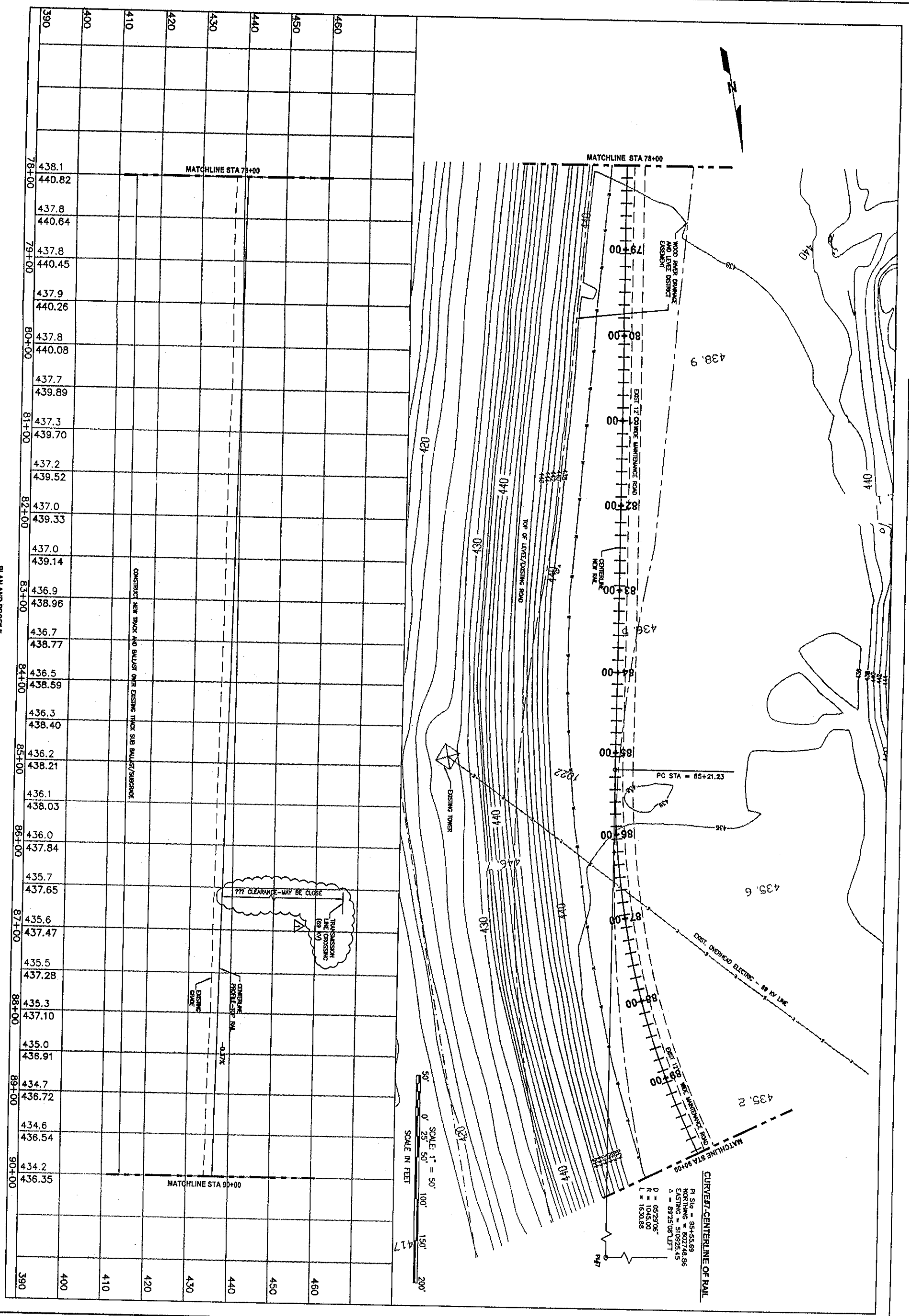

PLAN AND PROFILE
HORIZONTAL SCALE: 1" = 50'
VERTICAL SCALE: 1" = 10'

THE UNDERGROUND UTILITIES SHOWN HEREIN WERE PLOTTED FROM AVAILABLE INFORMATION AND DO NOT NECESSARILY REFLECT THE ACTUAL EXISTENCE, NONEXISTENCE, SIZE, TYPE, NUMBER, OR LOCATION OF THESE OR OTHER UTILITIES. THE GENERAL CONTRACTOR SHALL BE RESPONSIBLE FOR VERIFYING THE ACTUAL LOCATION OF ALL UNDERGROUND UTILITIES SHOWN OR NOT SHOWN, AND SHALL LOCATE THE UTILITIES AS SHOWN OR NOT SHOWN, AND SHALL EXCAVATION OR CONSTRUCTION FIELD PRIOR TO ANY GRADING.

0	04/22/03	ISSUED FOR BID	MWB

PROJECT NO. 01001

DRAWING NO. C-13

DYNEGY - WOOD RIVER
NEW RAIL LOOP
PLAN AND PROFILE RAIL
STA. 78+00 TO STA. 90+00

DRAWN BY RJ
CHECKED BY MWB
SCALE 1" = 50'
DATE 02/18/03

Dynegy Midwest Generation
Wood River Power Station
Alton, Illinois
DYNEGY

CDG Engineers
Architects Planners, Inc.
One Campbell Plaza 59th & Arsenal Streets St. Louis, MO 63139
TEL 314-781-7770 FAX 314-781-9075

39441-C.dwg 4/3/03 4:13 PM TWJ

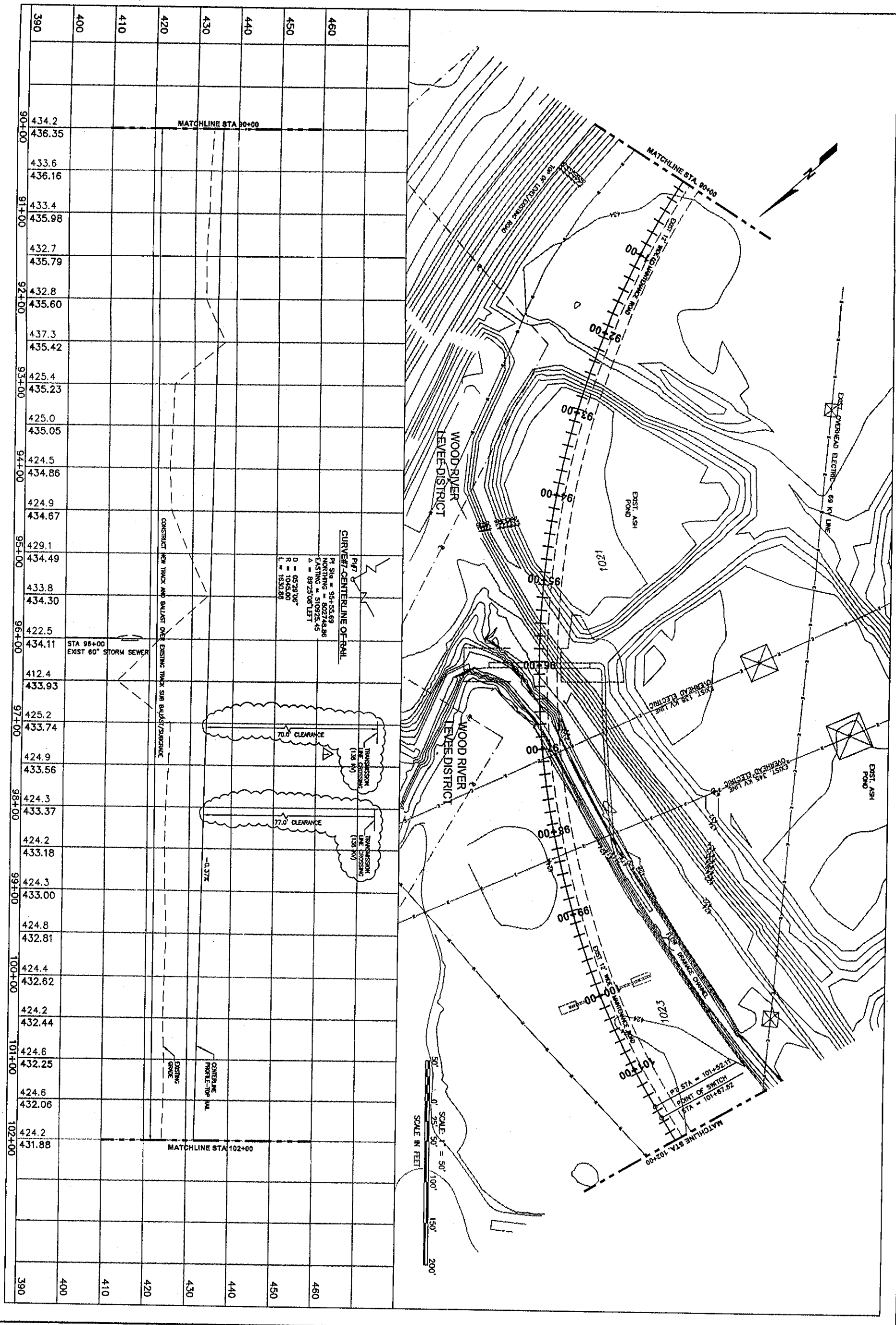

PLAN AND PROFILE
HORIZONTAL SCALE: 1" = 50'
VERTICAL SCALE: 1" = 10'

THE UNDERGROUND UTILITIES SHOWN HEREIN WERE PLOTTED FROM AVAILABLE INFORMATION AND DO NOT NECESSARILY REFLECT THE ACTUAL EXISTENCE, NONEXISTENCE, SIZE, TYPE, NUMBER, OR LOCATION OF THESE OR OTHER UTILITIES. THE GENERAL CONTRACTOR SHALL BE RESPONSIBLE FOR VERIFYING THE ACTUAL LOCATION OF ALL UNDERGROUND UTILITIES, SHOWN OR NOT SHOWN, AND SHALL LOCATE THE UTILITIES IN THE FIELD PRIOR TO ANY GRADING.

0	04/22/03	ISSUED FOR BID	MWB

T:\WORKING\01001\ap2\40247-C.dwg
Kuster 04/21/03-18:19

PROJECT NO. 01001
DRAWING NO. C-14

DYNEGY - WOOD RIVER
NEW RAIL LOOP
PLAN AND PROFILE RAIL
STA. 90+00 TO STA. 102+00

DRAWN BY RJ
CHECKED BY MWB
SCALE 1" = 50'
DATE 02/18/03

Dynegy Midwest Generation
Wood River Power Station
Alton, Illinois
DYNEGY

CDG Engineers
Architects Planners, Inc.
One Campbell Plaza 59th & Arsenal Streets St. Louis, MO 63139
TEL 314-781-7770 FAX 314-781-9075

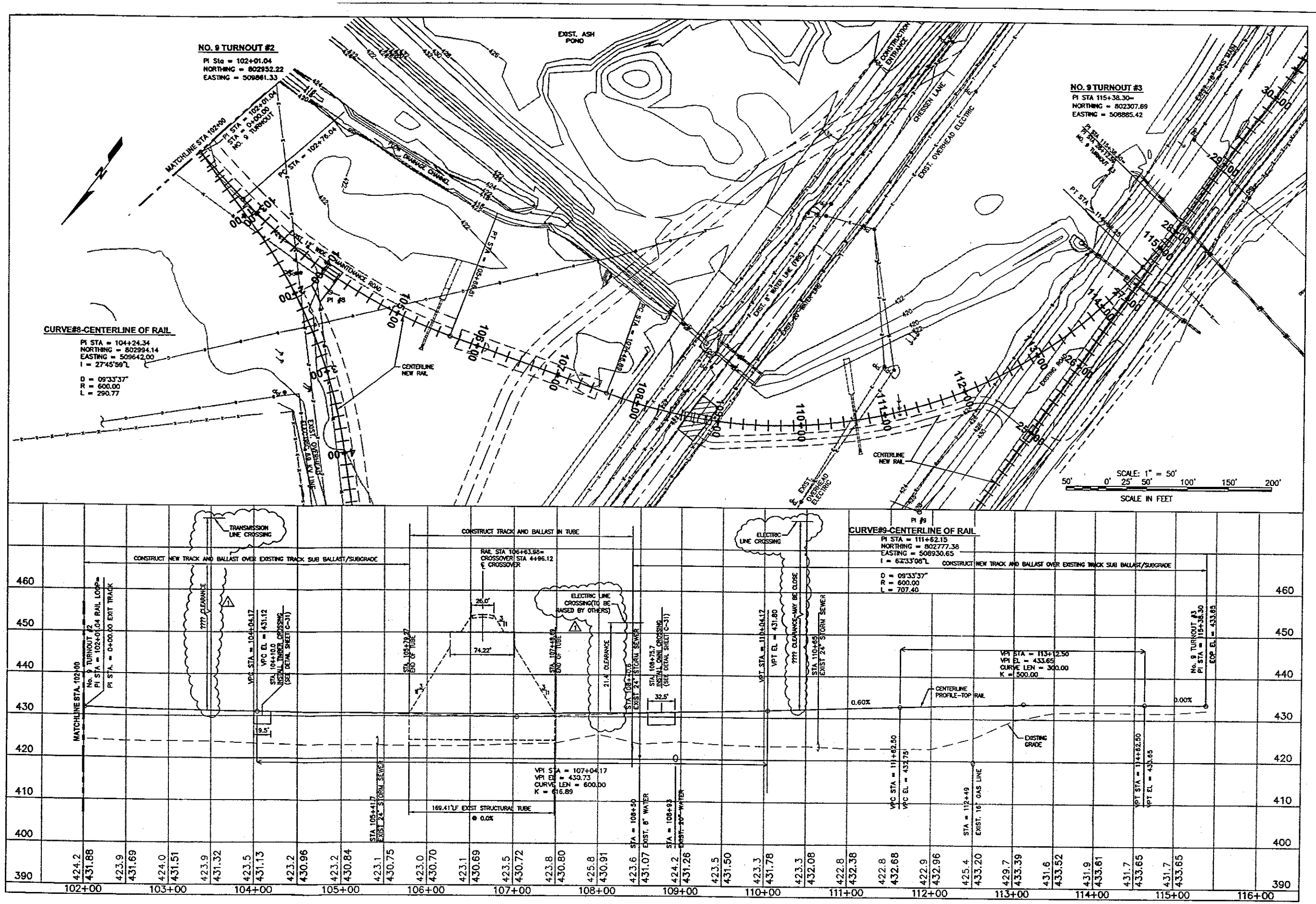

PLAN AND PROFILE
HORIZONTAL SCALE: 1" = 50'
VERTICAL SCALE: 1" = 10'

THE UNDERGROUND UTILITIES SHOWN HEREON WERE PLOTTED FROM AVAILABLE INFORMATION AND DO NOT NECESSARILY REFLECT THE ACTUAL EXISTENCE, NONEXISTENCE, SIZE, TYPE, NUMBER, OR LOCATION OF THESE OR OTHER UTILITIES. THE GENERAL CONTRACTOR SHALL BE RESPONSIBLE FOR VERIFYING THE ACTUAL LOCATION OF ALL UNDERGROUND UTILITIES, SHOWN OR NOT SHOWN, AND SHALL LOCATE THE UTILITIES IN THE FIELD PRIOR TO ANY GRADING.

0	04/22/03	ISSUED FOR BID	MWB

T:\WORKING\01001\ep2\40248-C.dwg
Kuster 04/21/03-19:04

CDG Engineers
Architects Planners, Inc.
One Campbell Plaza 59th & Arsenal Streets St. Louis, MO 63139
TEL 314-781-7770 FAX 314-781-9075

Dynegy Midwest Generation
Wood River Power Station
Alton, Illinois
DYNEGY

DRAWN BY	RJ
CHECKED BY	MWB
SCALE	1" = 50'
DATE	02/18/03

DYNEGY - WOOD RIVER
NEW RAIL LOOP
PLAN AND PROFILE RAIL
STA. 102+00 TO 115+38.30

PROJECT NO. 01001

DRAWING NO. C-15