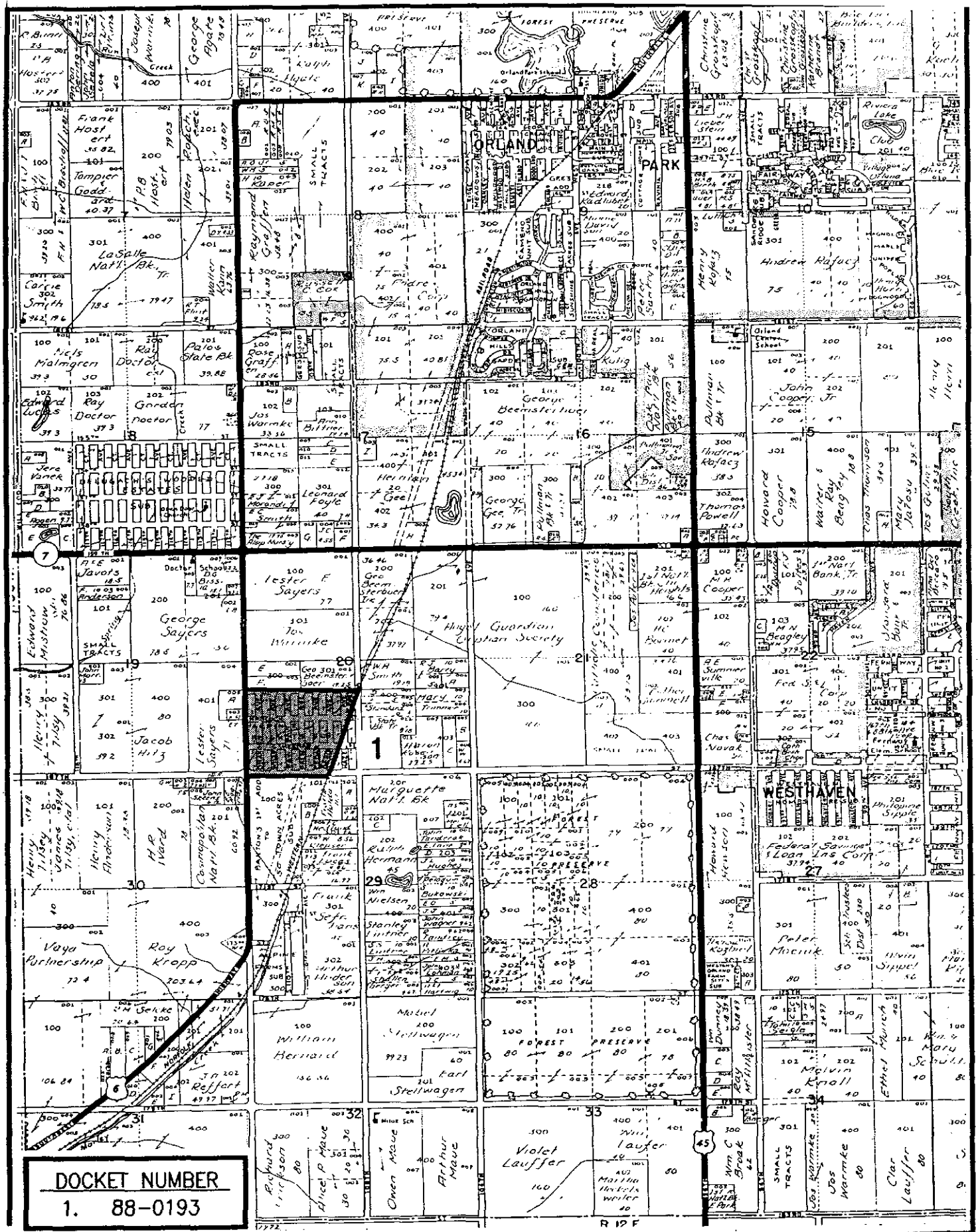

CITIZENS UTILITIES COMPANY OF ILLINOIS

N

CERTIFICATED AREA

ALPINE HEIGHTS

REV. DATE: JANUARY 1997

TOWNSHIP: ORLAND

COUNTY: COOK

8X11QUAD

EXHIBIT A – 1 of 26

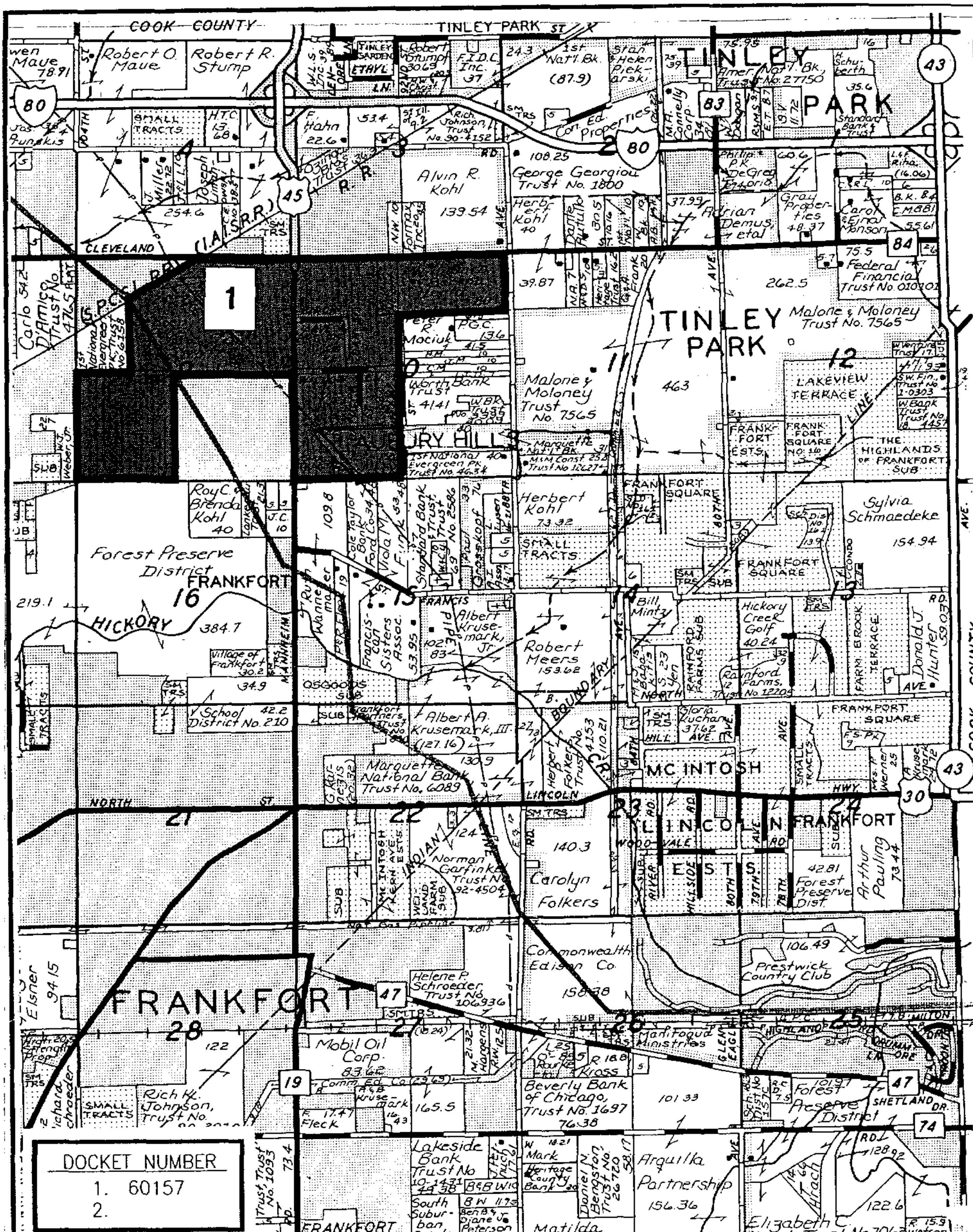

CITIZENS UTILITIES COMPANY OF ILLINOIS

CERTIFICATED AREA

ARBURY

REV. DATE: JANUARY 1997

TOWNSHIP: FRANKFORT

COUNTY: WILL

8X11QUAD

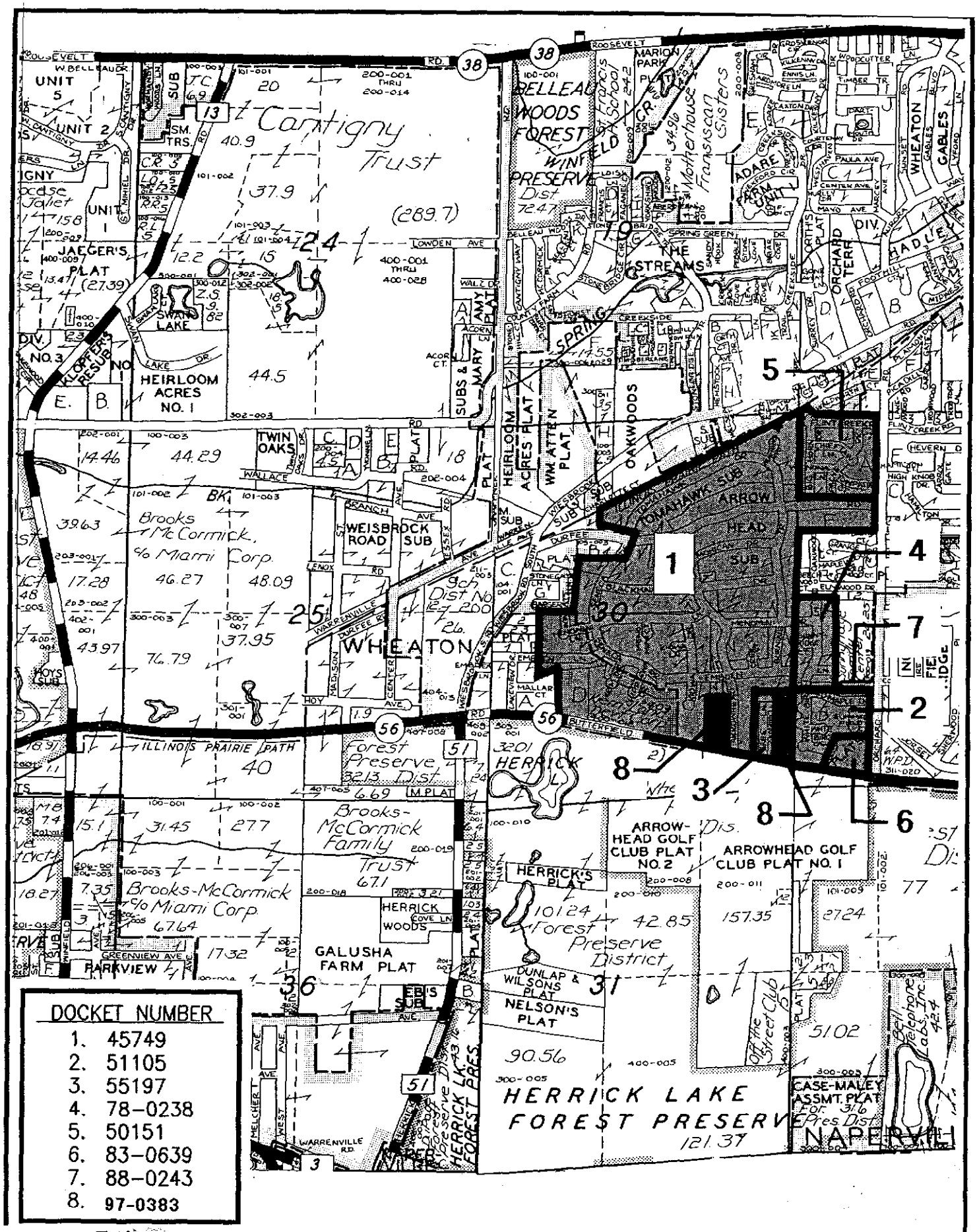

DOCKET NUMBER	
1.	45749
2.	51105
3.	55197
4.	78-0238
5.	50151
6.	83-0639
7.	88-0243
8.	97-0383

CITIZENS UTILITIES COMPANY OF ILLINOIS

N

CERTIFICATED AREA

ARROWHEAD

REV. DATE: JANUARY 1997

TOWNSHIP: MILTON

COUNTY: DUPAGE

8X11QUAD

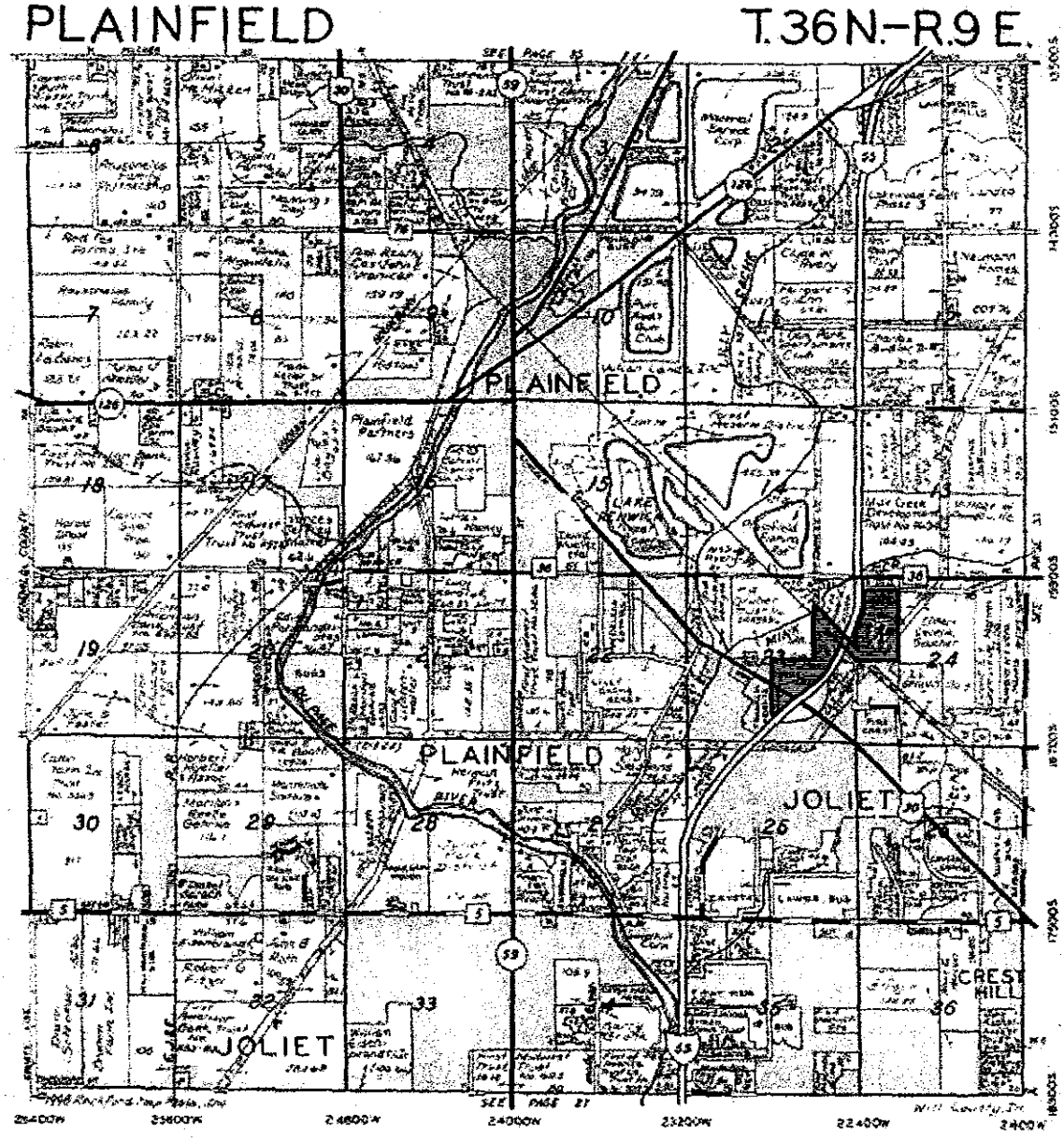

DOCKET NUMBER
1. 57546

g:/cadd/certificate_maps/central_states

CITIZENS UTILITIES COMPANY OF ILLINOIS	N	CERTIFICATED AREA	REV. DATE: MAY 2000
			TOWNSHIP: PLAINFIELD
		CENTRAL STATES	COUNTY: WILL

COUNTRY CLUB

T40N-R11E

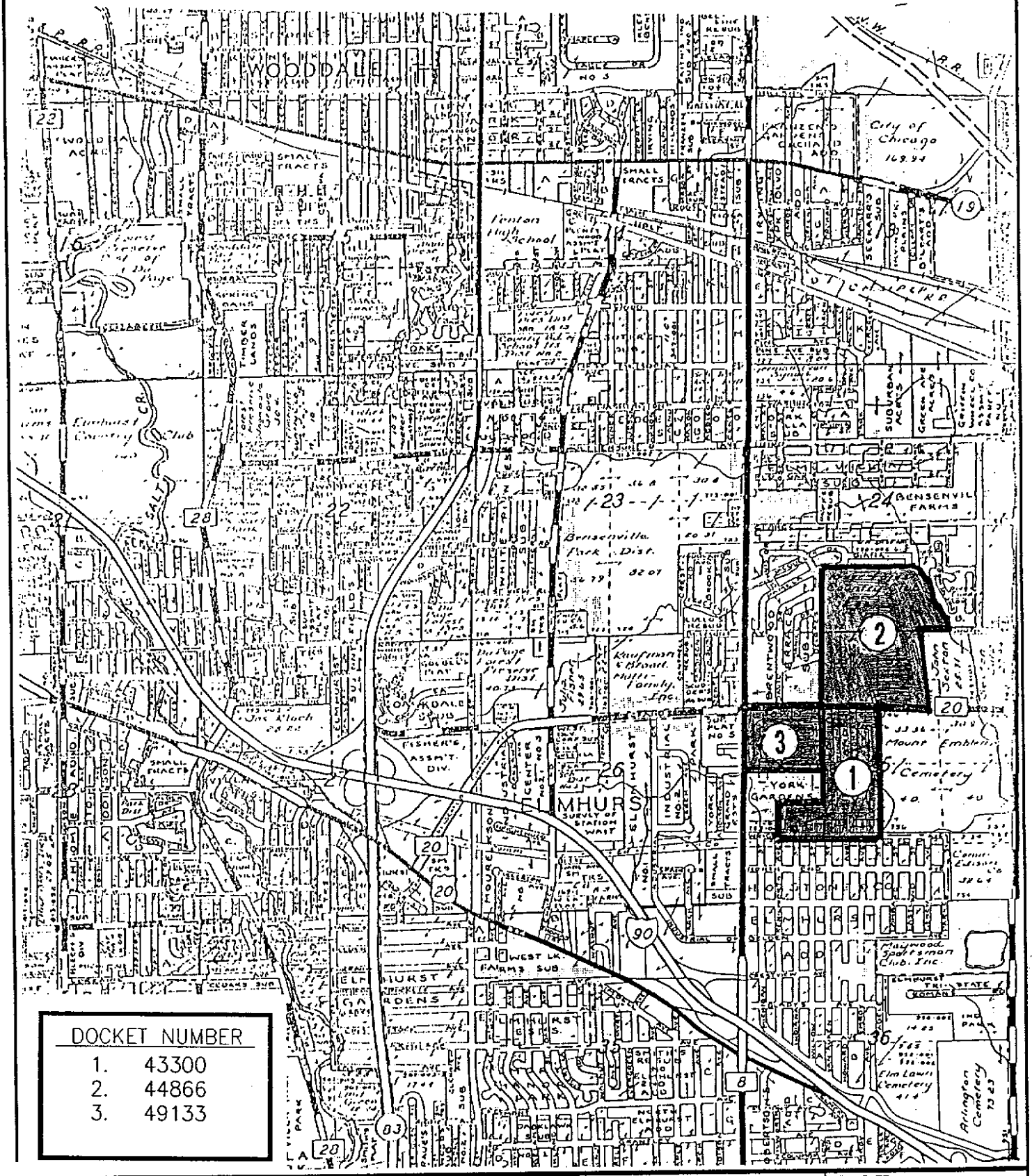

CITIZENS UTILITIES COMPANY OF ILLINOIS

N

CERTIFICATED AREA

COUNTRY CLUB

REV. DATE:

TOWNSHIP: **ADDISON**

COUNTY: **DUPAGE**

DOCKET NUMBER	
1.	45257
2.	45784
3.	46104
4.	46489
5.	50151
6.	51105
7.	53299
8.	54088
9.	55197
10.	55454
11.	55874
12.	56423
13.	57205
14.	77-0427
15.	78-0049
16.	78-0238
17.	79-0241
18.	80-0001
19.	81-0371
20.	83-0639
21.	88-0243
22.	91-0277
23.	97-0383

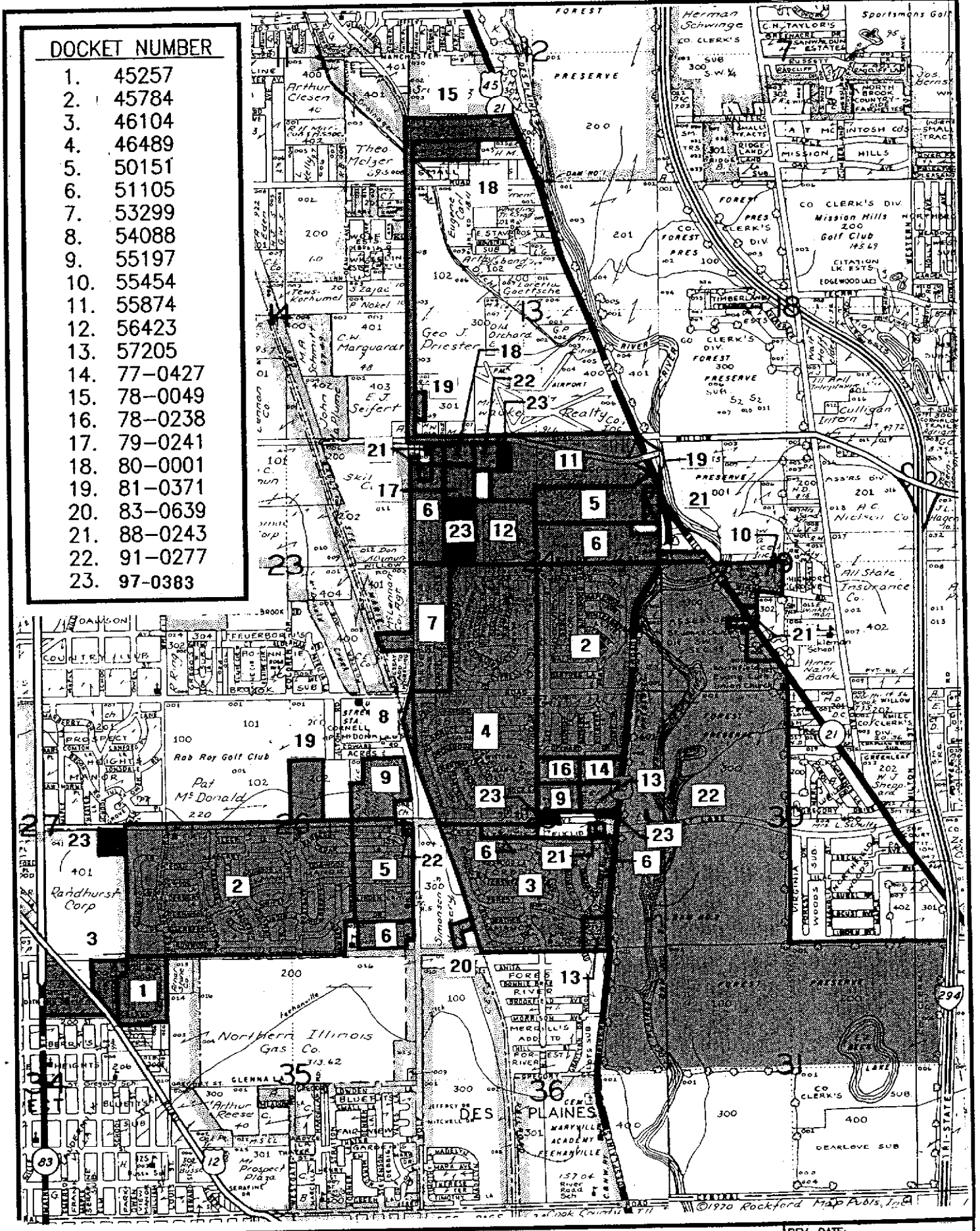

CITIZENS UTILITIES COMPANY OF ILLINOIS

N

CERTIFICATED AREA

CHICAGO SUB.

REV. DATE: JANUARY 1997

TOWNSHIP: WHEELING & NORTHFIELD

COUNTY: COOK

8X11QUAD

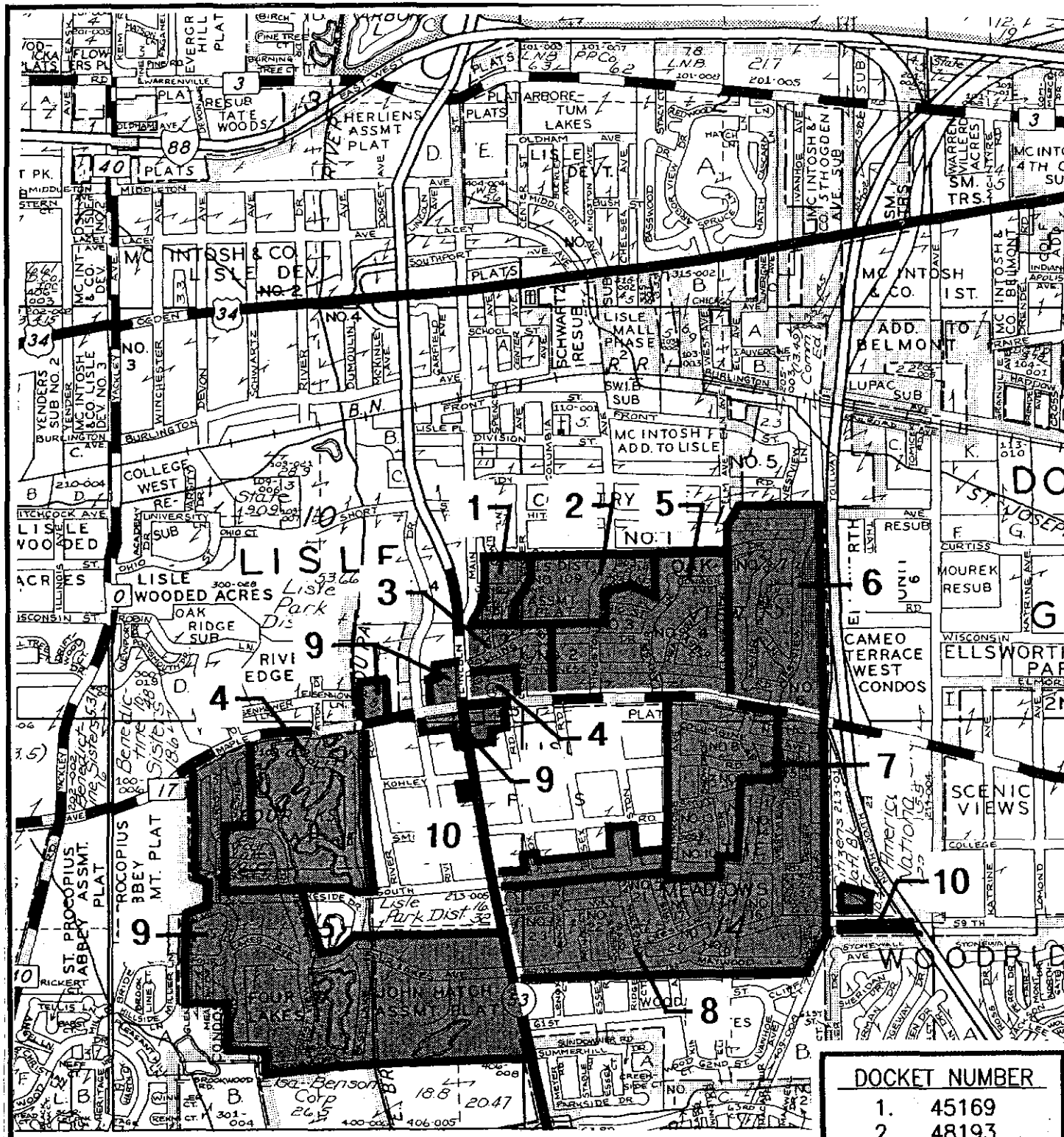

DOCKET NUMBER	
1.	45169
2.	48193
3.	43516
4.	50048
5.	45169
6.	45910
7.	47915
8.	48193
9.	90-0405
10.	97-0383

CITIZENS UTILITIES COMPANY OF ILLINOIS

N

CERTIFICATED AREA

DUPAGE

REV. DATE: JANUARY 1997

TOWNSHIP: LISLE

COUNTY: DUPAGE

8X11QUAD

DOCKET NUMBER
1. 45664
2. 46166
3. 46744
4.

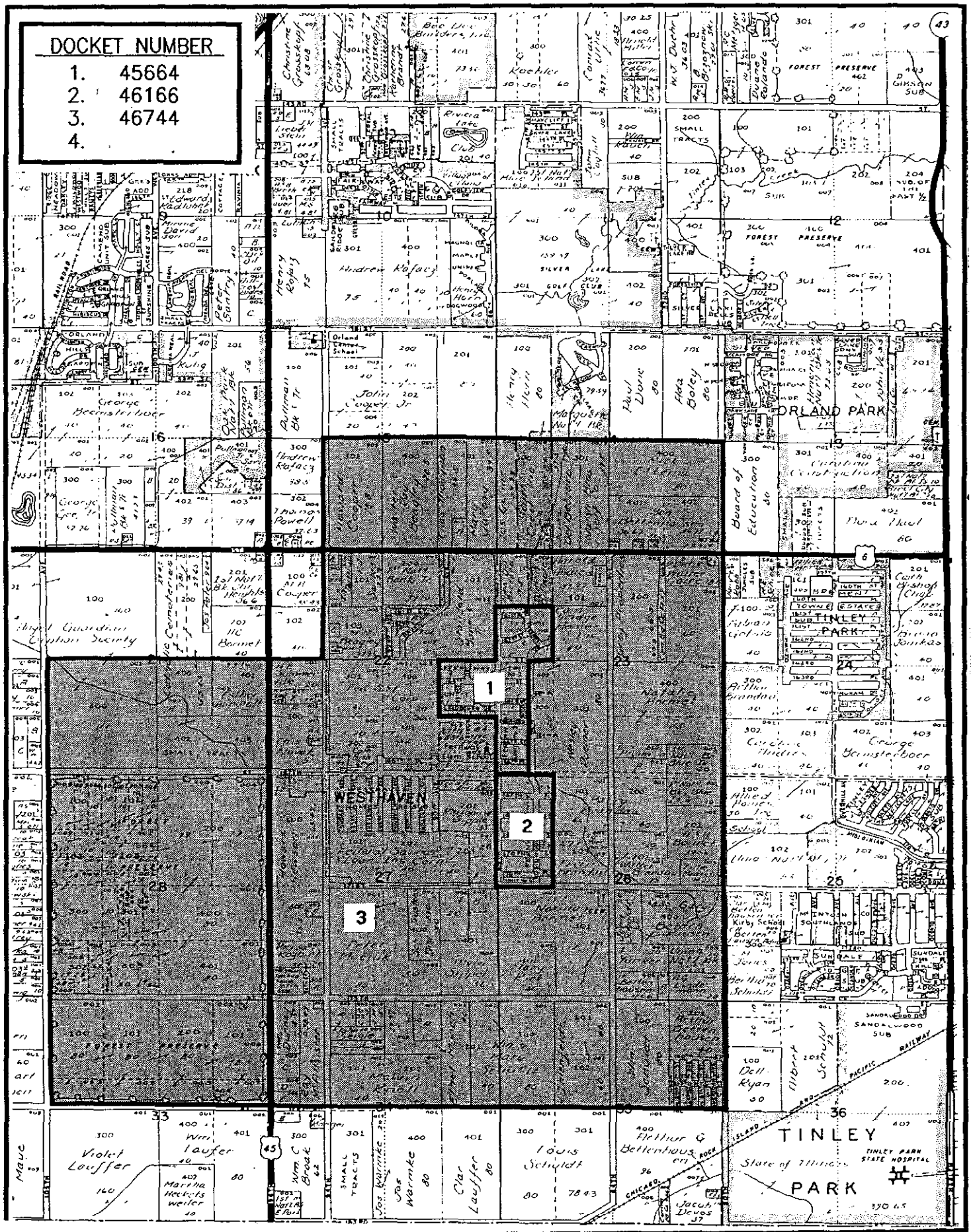

CITIZENS UTILITIES COMPANY OF ILLINOIS

N

CERTIFICATED AREA

FERNWAY

REV. DATE: APRIL 1997

TOWNSHIP: **ORLAND**

COUNTY: **COOK**

8X11QUAD

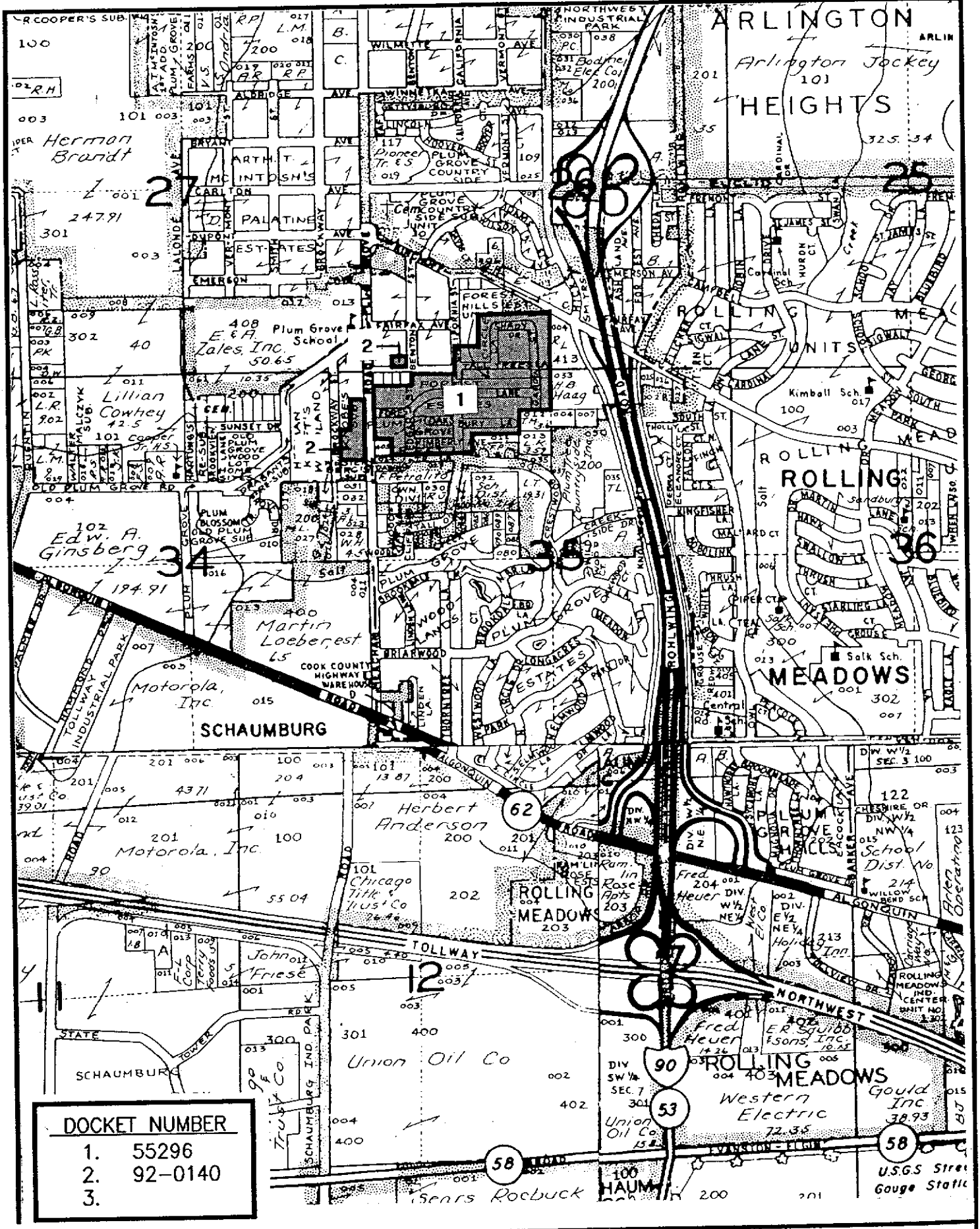

DOCKET NUMBER	
1.	55296
2.	92-0140
3.	

CITIZENS UTILITIES COMPANY OF ILLINOIS

N

CERTIFICATED AREA

FOREST ESTATES

REV. DATE: APRIL 1997

TOWNSHIP: PALATINE

COUNTY: COOK

8X11QUAD

LITTLE ROCK T.37N.-R.6E.

15

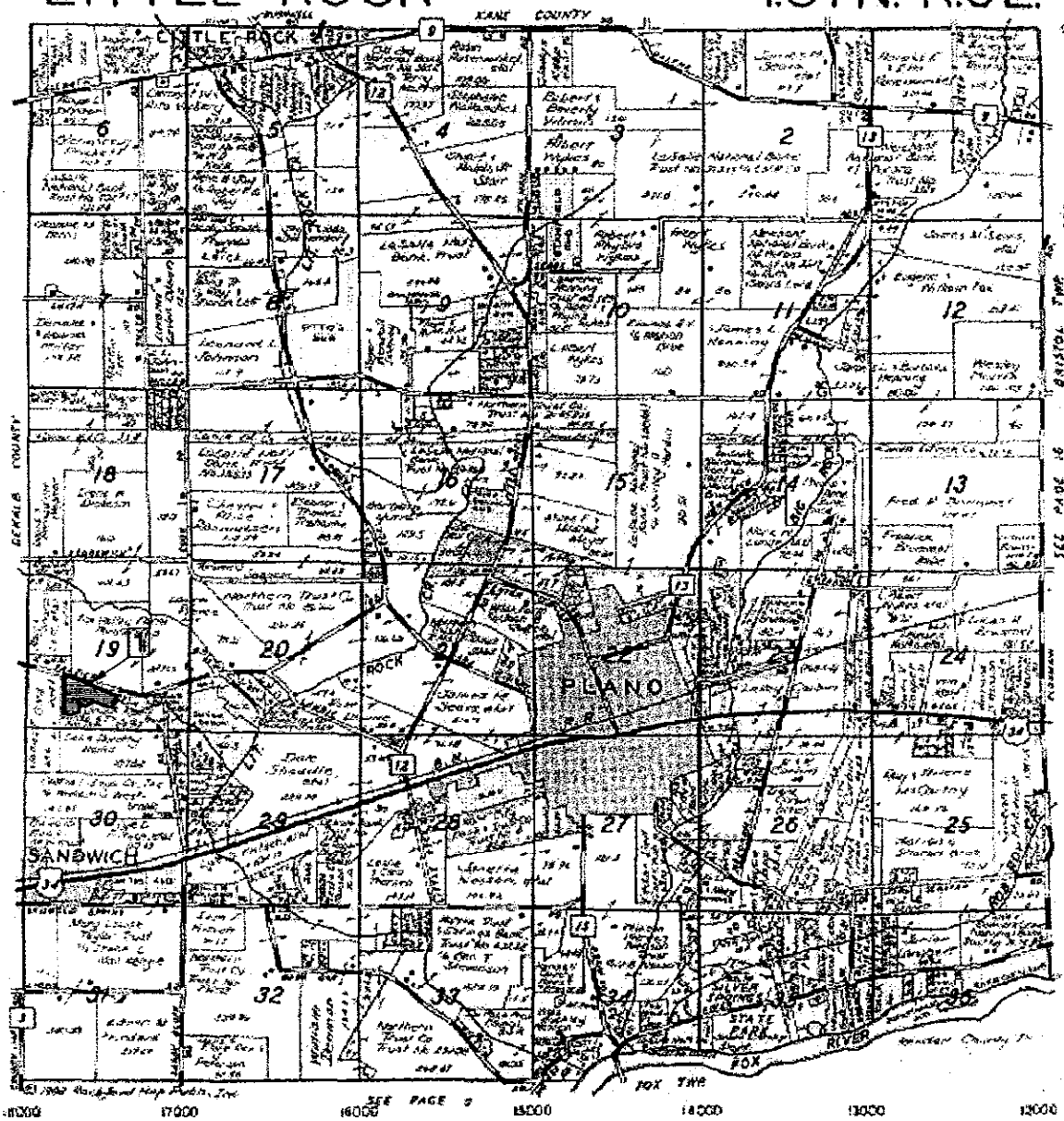

DOCKET NUMBER
1. 57047

CITIZENS UTILITIES COMPANY OF ILLINOIS

N

CERTIFICATED AREA

HOLLIS PARK

REV. DATE: MAY 2000

TOWNSHIP: **LITTLE ROCK**

COUNTY: **KENDALL**

g:/cadd/certificate_maps/hollis

EXHIBIT A – 10 of 2

LOMBARD

T39N-R11E

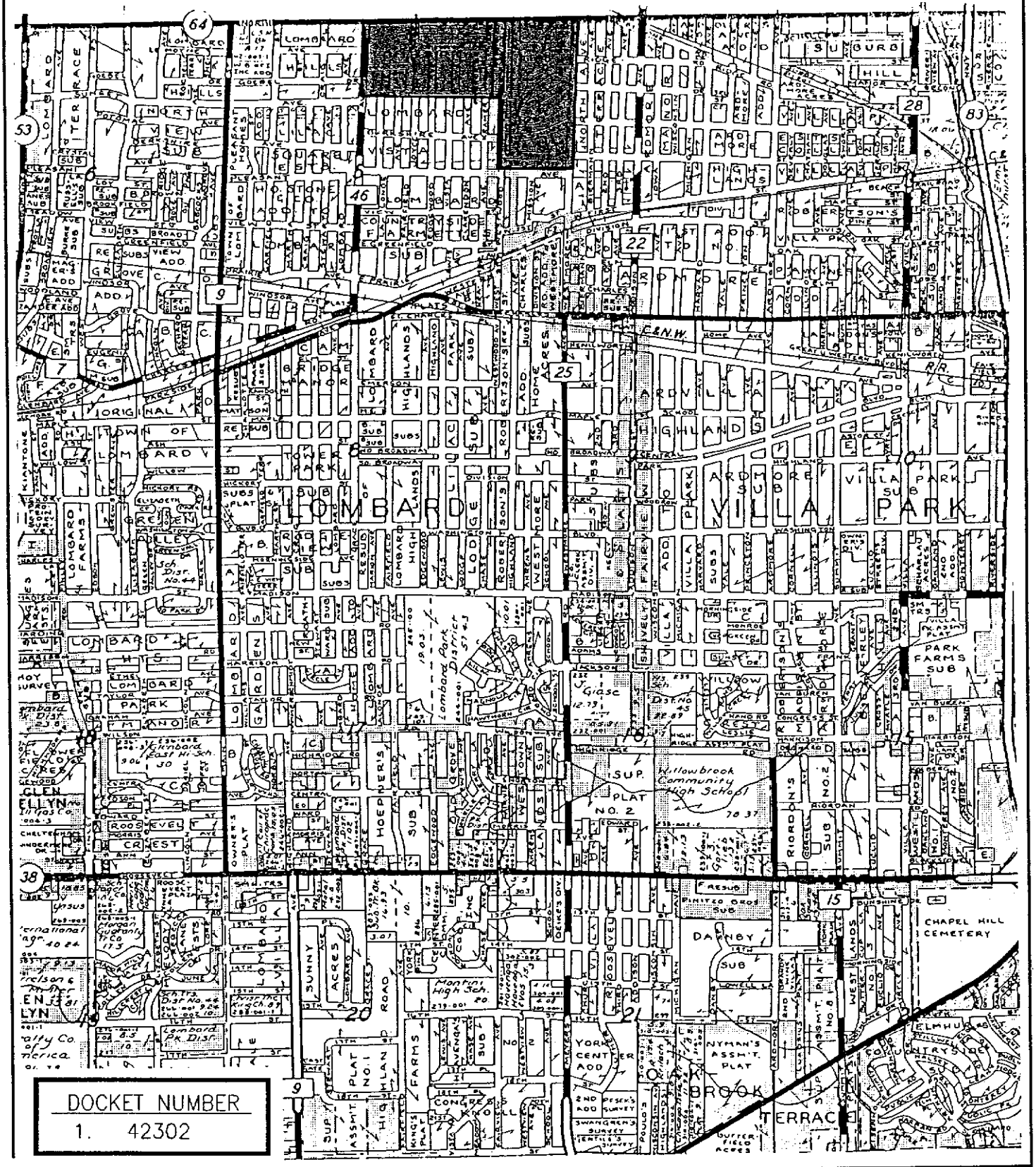

CITIZENS UTILITIES COMPANY OF ILLINOIS

N

CERTIFICATED AREA

LOMBARD

REV. DATE:

TOWNSHIP: **YORK**

COUNTY: **DUPAGE**

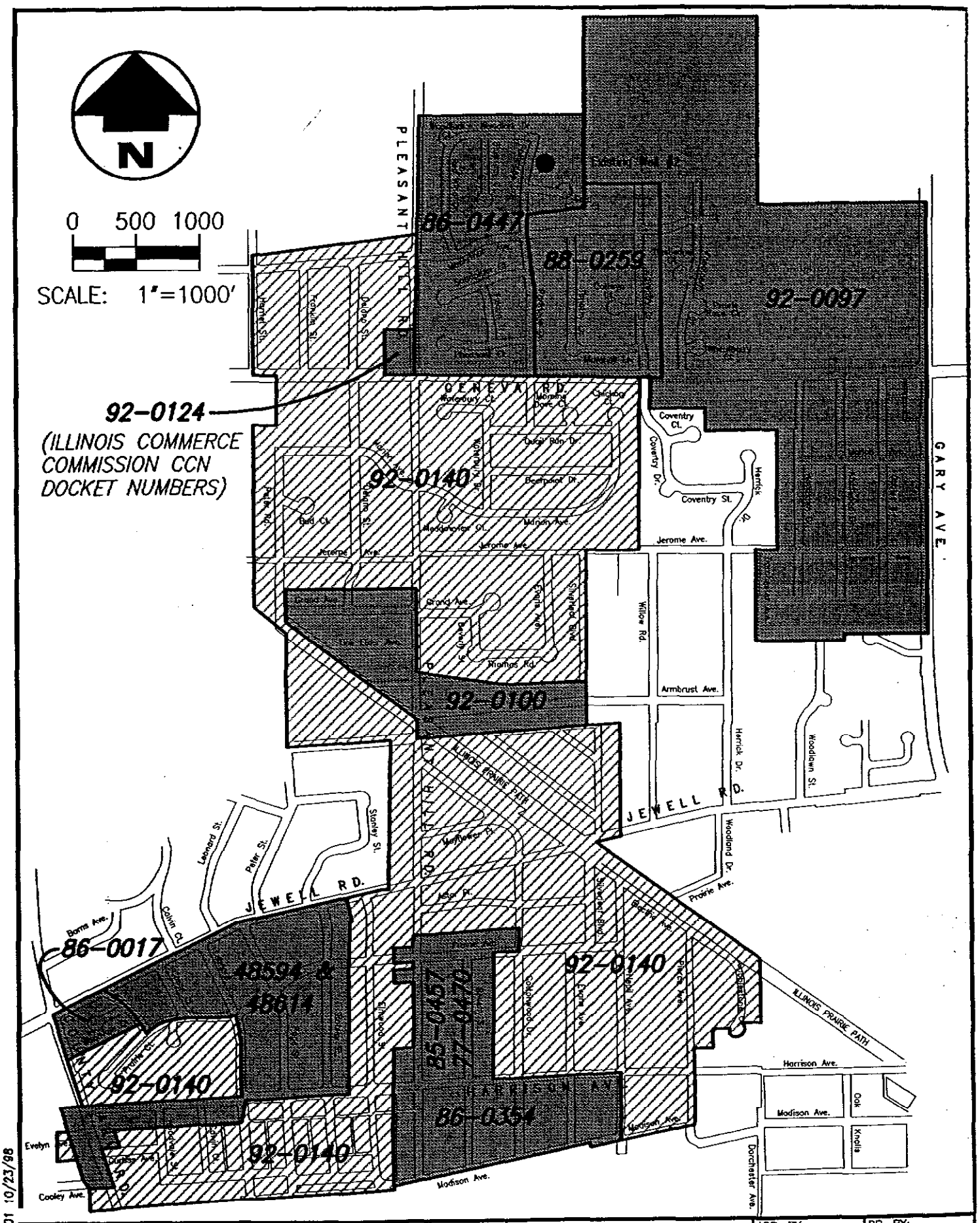

CITIZENS water resources	LIBERTY RIDGE WEST SYSTEM SERVICE AREA	APP. BY: KLS	DR. BY: SDS
		DATE: 10/23/98	
		DWG. NO.: EXHIBIT A	

GEN-OFFI/KELLY/MIN-01 10/23/98

EAST PART OSWEGO T.37N.-R.8E. 17

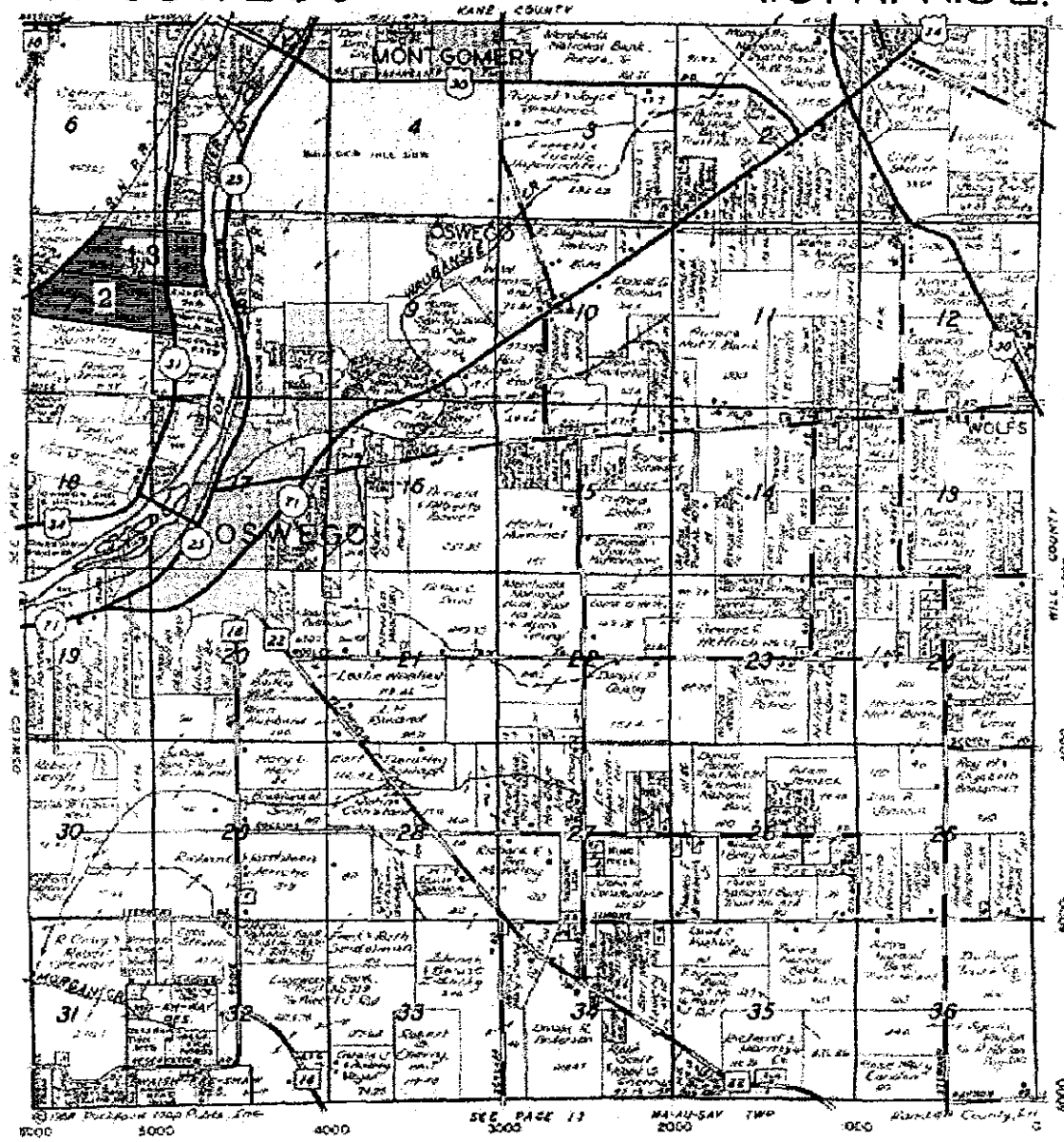

DOCKET NUMBER
1. 49098
2. 56254
3. 51563

g:/cadd/certificate_maps/marina

CITIZENS UTILITIES COMPANY OF ILLINOIS

N

CERTIFICATED AREA

MARINA

REV. DATE: MAY 2000

TOWNSHIP: **OSWEGO**

COUNTY: **KENDALL**