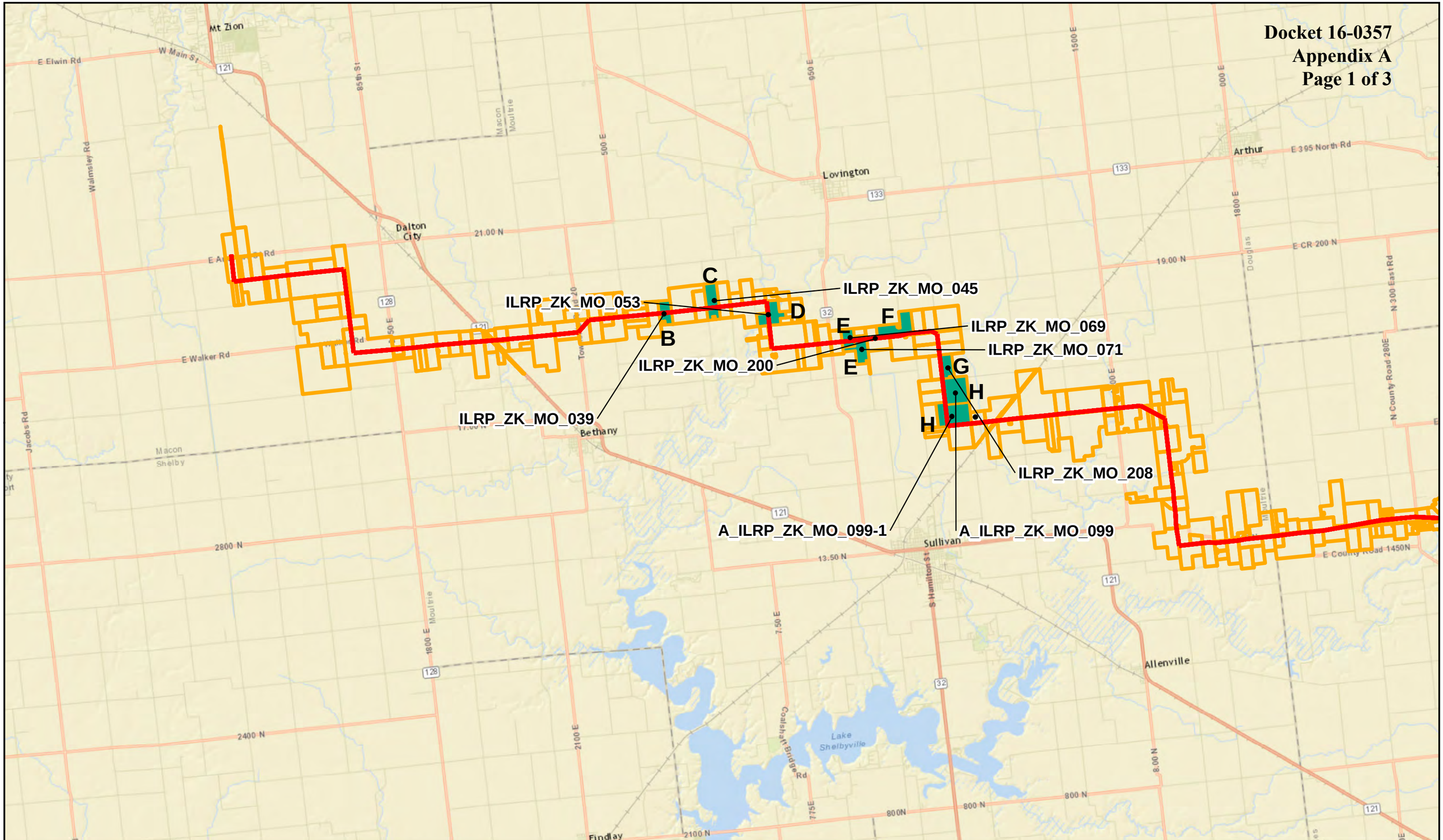

Legend

Transmission Line Route

Tracts

Unsigned Properties

CLS CONTRACT LAND STAFF

Ameren - Illinois Rivers

Kansas West-Faraday (ZK) - June 24, 2016

1 inch = 9,772.5 feet

0 1 2 4 6 Miles

Distances/Acreages in this map are computer generated approximations only and should not be used for authoritative definition of legal boundary, or property title.

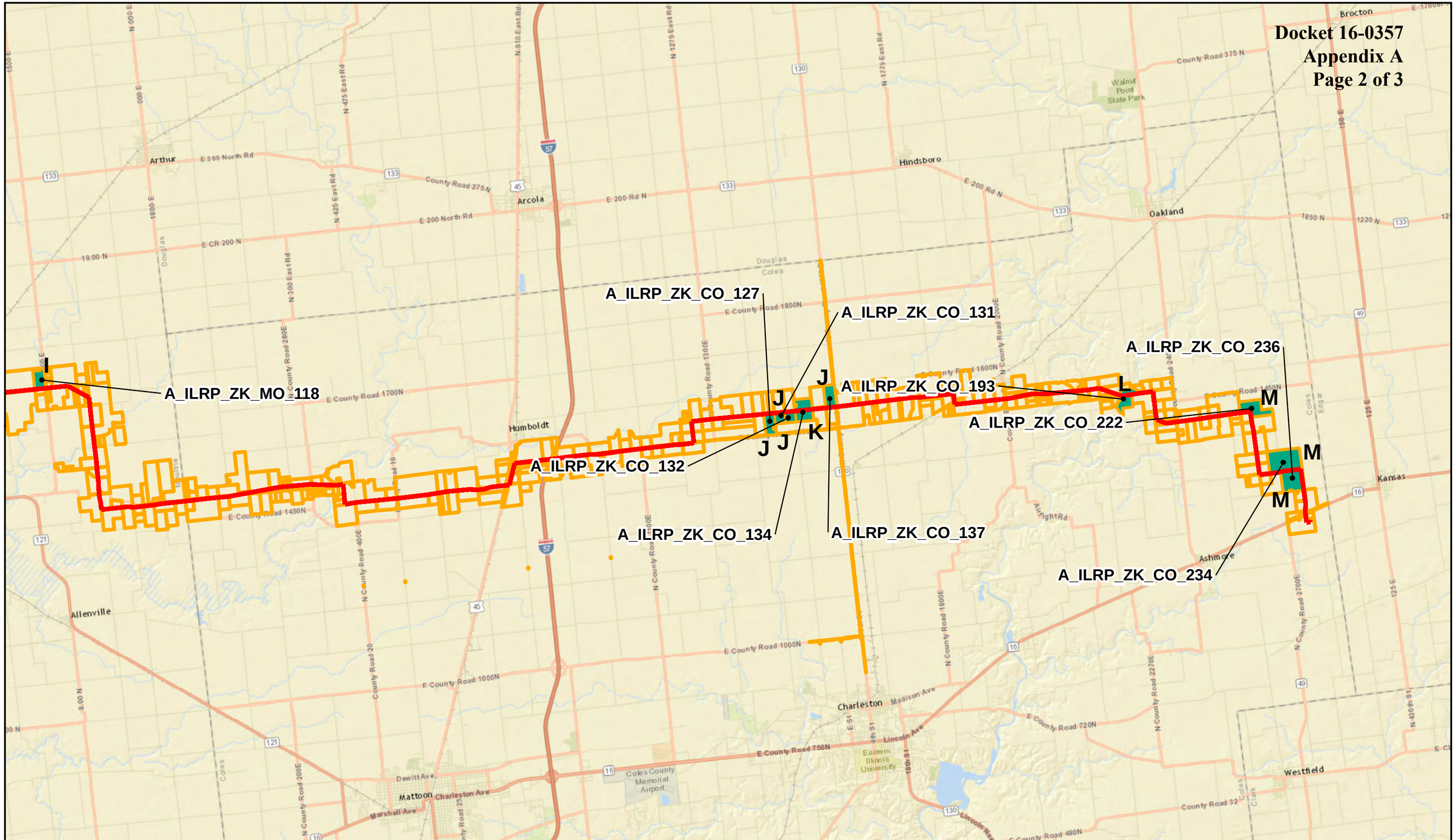

Legend

Transmission Line Route

Tracts

Unsigned Properties

CLS CONTRACT LAND STAFF

Ameren - Illinois Rivers

Kansas West-Faraday (ZK) - June 24, 2016

1 inch = 11,142.5 feet

0 1 2 4 6 Miles

Distances/Acreages in this map are computer generated approximations only and should not be used for authoritative definition of legal boundary, or property title.

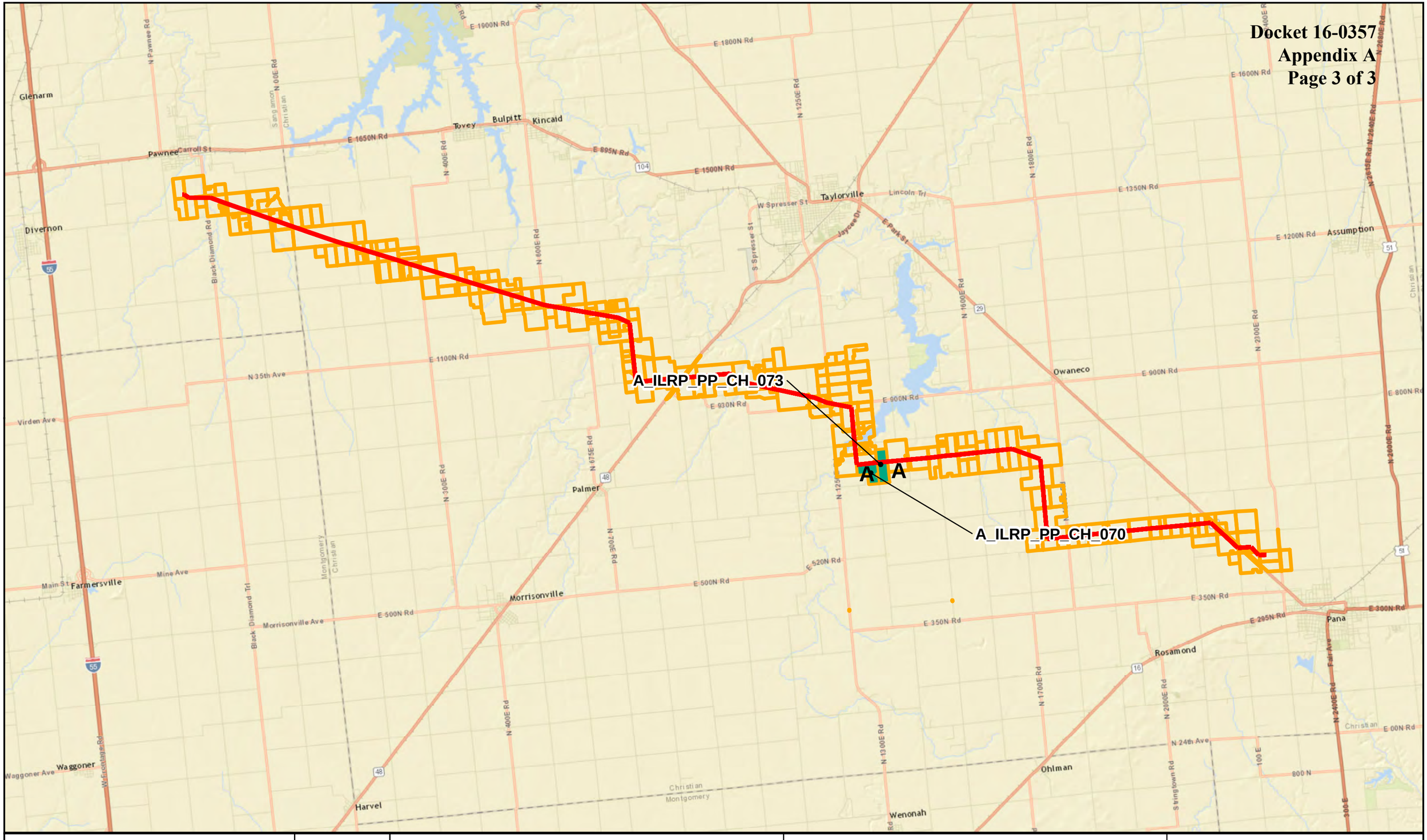

Legend

Transmission Line Route

Tracts

Unsigned Properties

CLS CONTRACT LAND STAFF

Ameren - Illinois Rivers

Pana-Austin (PP) - June 24, 2016

1 inch = 11,160 feet

0 1 2 4 6 Miles

Distances/Acreages in this map are computer generated approximations only and should not be used for authoritative definition of legal boundary, or property title.